




# BARANGAYS COVERED BY INFRES PROJECT

## Municipality of Camalig

PROVINCE OF ALBAY  
REGION V



Scale 1 : 100 000



561500 m

566500 m

571500 m

576500 m

Mt. Mayon Crater

### Legend:

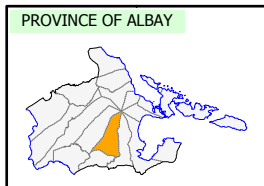
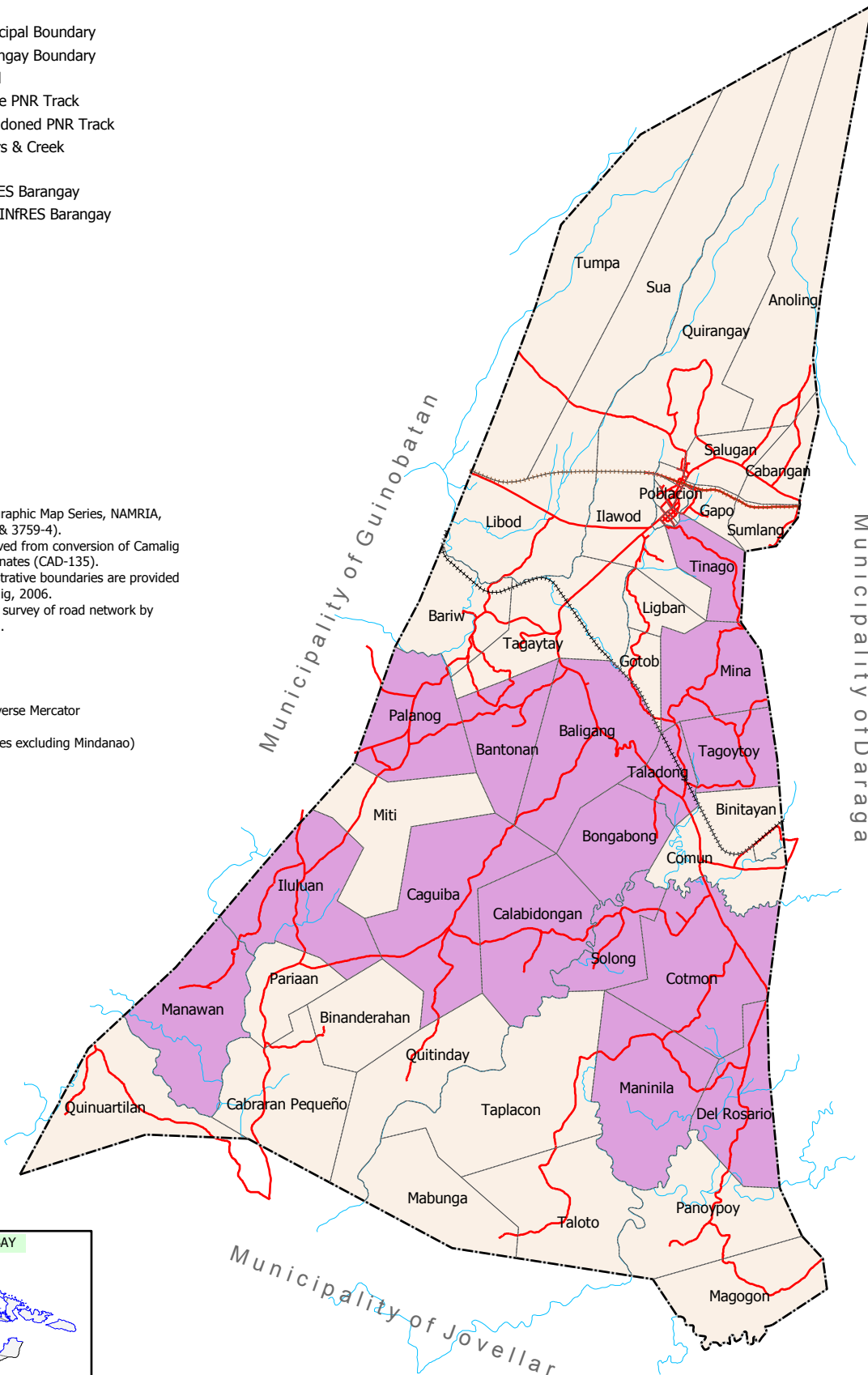
- Municipal Boundary
- Barangay Boundary
- Road
- Active PNR Track
- Abandoned PNR Track
- Rivers & Creek
- INFRES Barangay
- Non-INFRES Barangay

### Sources:

- \* 1:50 000 Topographic Map Series, NAMRIA, (sheets 3759-3 & 3759-4).
- \* Boundaries derived from conversion of Camalig cadastral coordinates (CAD-135).
- \* Data on administrative boundaries are provided by MPDO Camalig, 2006.
- \* Actual GPS field survey of road network by GEOPLAN, 2006.

### Projection:

- \* Universal Transverse Mercator
- \* Zone 51(N)
- \* Luzon (Philippines excluding Mindanao)



Note: Boundaries are for general reference and planning use only.

561500 m

566500 m

571500 m

576500 m