



# DISTANCE FROM MAYON CRATER


## Municipality of Camalig

PROVINCE OF ALBAY

REGION V



Scale 1 : 100 000



561500 m

566500 m

571500 m

Mt. Mayon Crater

### Legend:

- Municipal Boundary
- Barangay Boundary
- Road
- Active PNR Track
- Abandoned PNR Track
- Rivers & Creek

- 0 - 4 Kms
- 4 - 8 Kms
- 8 - 12 Kms
- 12 - 16 Kms
- 16 - 20 Kms
- 20 - 24 Kms

### Sources:

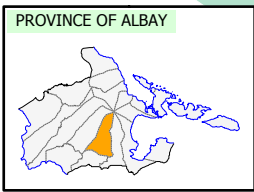
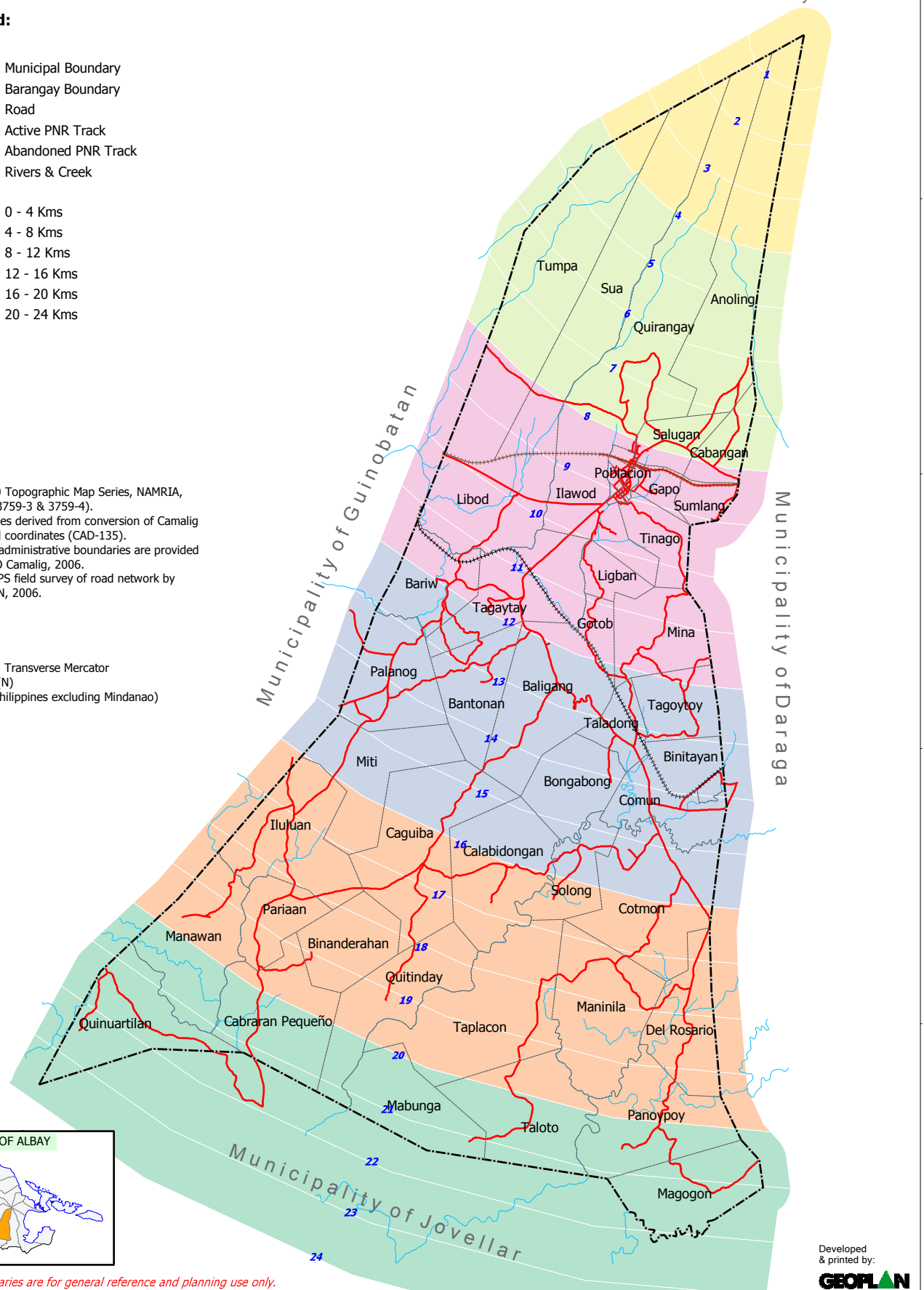
- \* 1:50 000 Topographic Map Series, NAMRIA, (sheets 3759-3 & 3759-4).
- \* Boundaries derived from conversion of Camalig cadastral coordinates (CAD-135).
- \* Data on administrative boundaries are provided by MPDO Camalig, 2006.
- \* Actual GPS field survey of road network by GEOPLAN, 2006.

### Projection:

- \* Universal Transverse Mercator
- \* Zone 51(N)
- \* Luzon (Philippines excluding Mindanao)

1462500 m  
1457500 m  
1452500 m  
1447500 m

1462500 m  
1457500 m  
1452500 m  
1447500 m



Note: Boundaries are for general reference and planning use only.

Developed & printed by: **GEOPLAN**

561500 m

566500 m

571500 m