


DISTANCE TO THE NEAREST HEALTH CENTER

Municipality of Camalig

PROVINCE OF ALBAY
REGION V



Scale 1 : 100 000

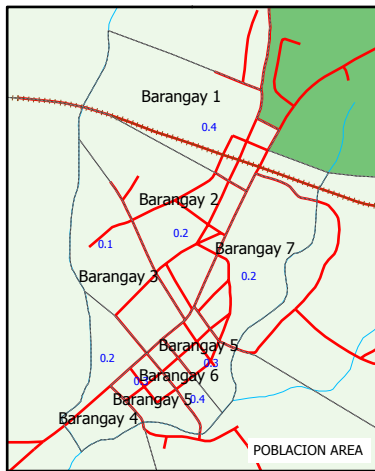


561500 m

566500 m

571500 m

576500 m



Mt. Mayon Crater

Legend:

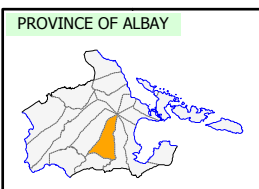
- Municipal Boundary
- Barangay Boundary
- Road
- Active PNR Track
- Abandoned PNR Track
- Rivers & Creek
- < 3 Kms.
- 3 - 7 Kms.
- 7 - 10 Kms.
- 10 - 13 Kms.
- 13 - 18 Kms.
- > 18 Kms.

Sources:

- * 1:50 000 Topographic Map Series, NAMRIA, (sheets 3759-3 & 3759-4).
- * Boundaries derived from conversion of Camalig cadastral coordinates (CAD-135).
- * Data obtained from CLUP statistics provided by MPDO Camalig, 2006.
- * Data on administrative boundaries are provided by MPDO Camalig, 2006.

Projection:

- * Universal Transverse Mercator
- * Zone 51(N)
- * Luzon (Philippines excluding Mindanao)



Note: Boundaries are for general reference and planning use only.

Developed & printed by:



561500 m

566500 m

571500 m

576500 m