




ELECTRIC SERVICE COVERAGE AREA

Municipality of Camalig

PROVINCE OF ALBAY
REGION V



Scale 1 : 100 000

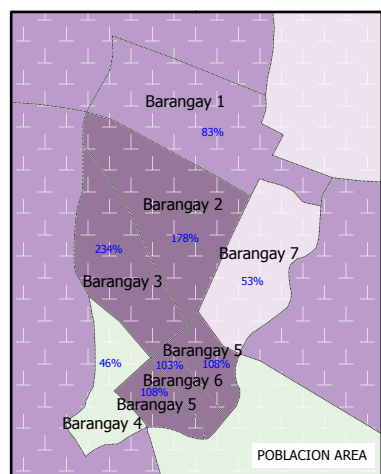


561500 m

566500 m

571500 m

576500 m



Mt. Mayon Crater

Legend:

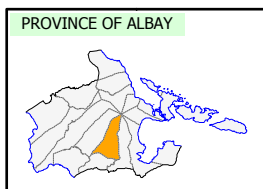
- Municipal Boundary
- Barangay Boundary
- < 20 percent
- 20 - 30 percent
- 30 - 50 percent
- 50 - 80 percent
- 80 - 100 percent
- > 100 percent

Sources:

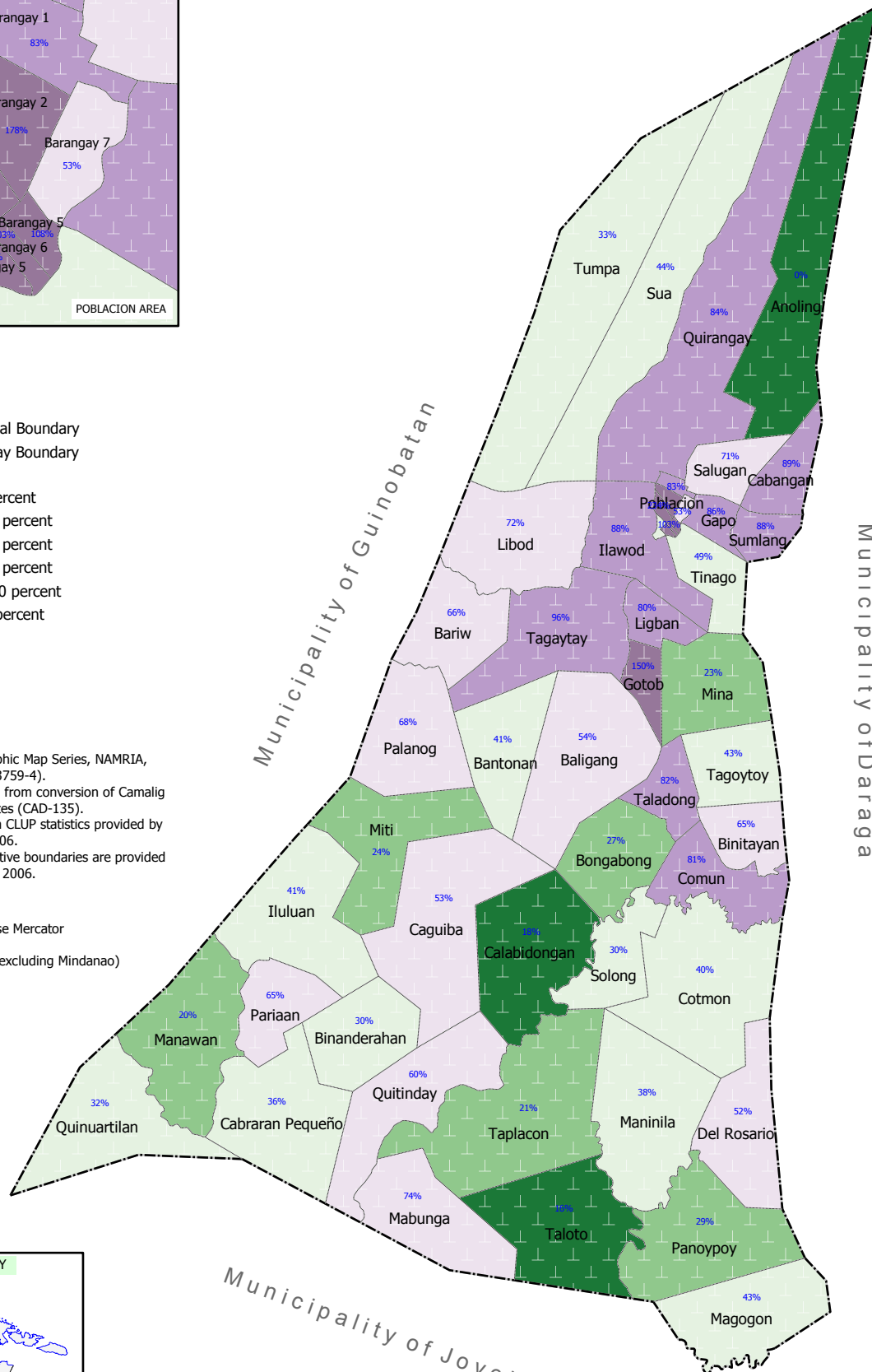
- * 1:50 000 Topographic Map Series, NAMRIA, (sheets 3759-3 & 3759-4).
- * Boundaries derived from conversion of Camalig cadastral coordinates (CAD-135).
- * Data obtained from CLUP statistics provided by MPDO Camalig, 2006.
- * Data on administrative boundaries are provided by MPDO Camalig, 2006.

Projection:

- * Universal Transverse Mercator
- * Zone 51(N)
- * Luzon (Philippines excluding Mindanao)



Note: Boundaries are for general reference and planning use only.



561500 m

566500 m

571500 m

576500 m