



GARBAGE ROUTE MAP

Municipality of Camalig


PROVINCE OF ALBAY

REGION V

N



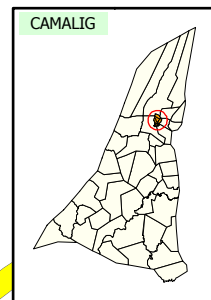
Scale 1 : 5 000



570500 m 570700 m 570900 m 571100 m 571300 m

Legend:

- Major Road
- Secondary Road
- Barangay Boundary
- Abandoned PNR Track
- Rivers & Creek
- Garbage Route



1458000 m

1457800 m

1457600 m

1457400 m

1457200 m

1457000 m

1458000 m

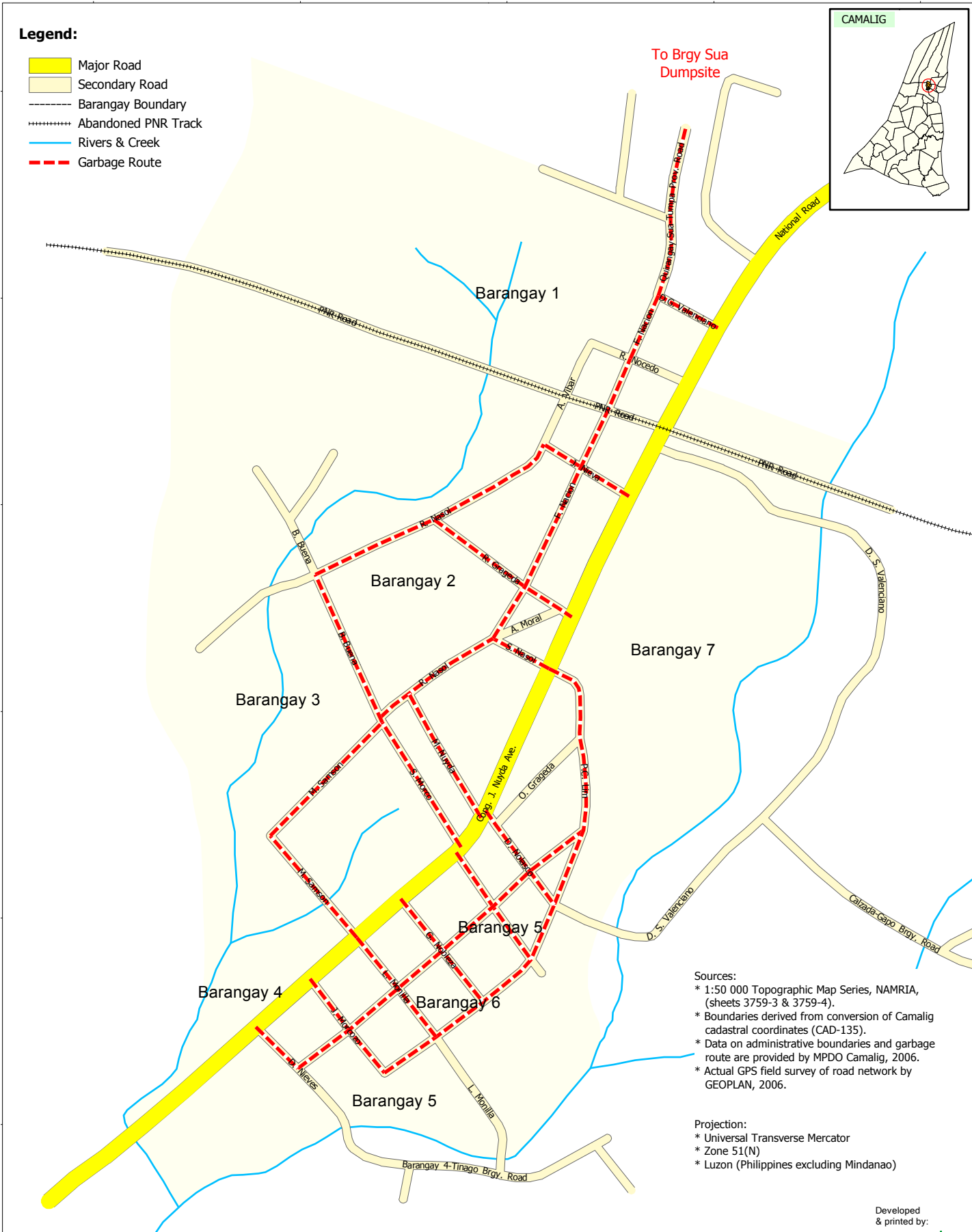
1457800 m

1457600 m

1457400 m

1457200 m

1457000 m



To Brgy Sua
Dumpsite

Sources:

- * 1:50 000 Topographic Map Series, NAMRIA, (sheets 3759-3 & 3759-4).
- * Boundaries derived from conversion of Camalig cadastral coordinates (CAD-135).
- * Data on administrative boundaries and garbage route are provided by MPDO Camalig, 2006.
- * Actual GPS field survey of road network by GEOPLAN, 2006.

Projection:

- * Universal Transverse Mercator
- * Zone 51(N)
- * Luzon (Philippines excluding Mindanao)

Developed
& printed by:



Note: Boundaries are for general reference and planning use only.

570500 m 570700 m 570900 m 571100 m 571300 m