

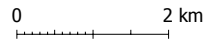
HOUSEHOLDS SERVED WITH LEVEL II WATER SYSTEM

Municipality of Camalig

PROVINCE OF ALBAY
REGION V



Scale 1 : 100 000

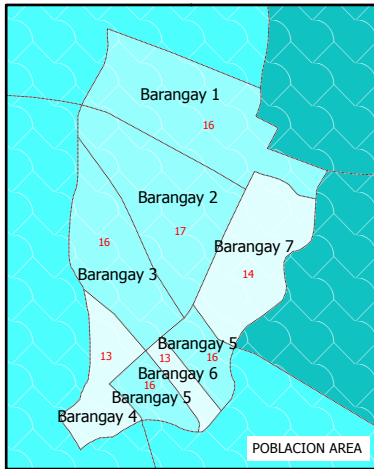


561500 m

566500 m

571500 m

576500 m



Mt. Mayon Crater

Legend:

- Municipal Boundary
- Barangay Boundary
- < 15
- 15 - 30
- 30 - 40
- 40 - 70
- 70 - 80
- > 80

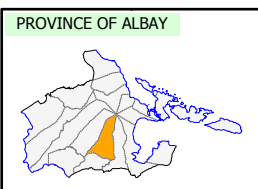
Ave. number of pumps = 2 per Barangay
Ave. capacity = 0.26 L/sec per Barangay

Sources:

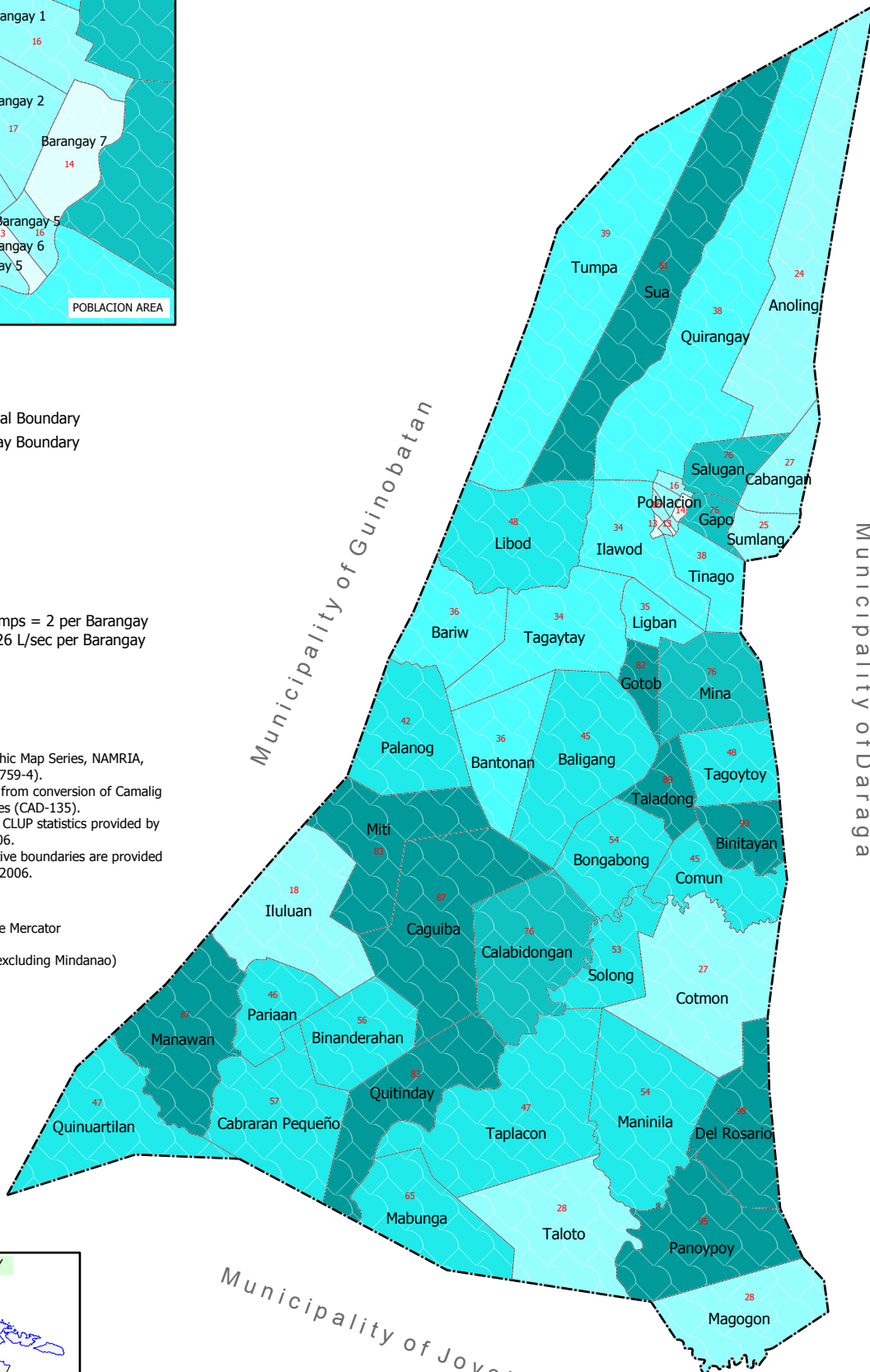
- * 1:50 000 Topographic Map Series, NAMRIA, (sheets 3759-3 & 3759-4).
- * Boundaries derived from conversion of Camalig cadastral coordinates (CAD-135).
- * Data obtained from CLUP statistics provided by MPDO Camalig, 2006.
- * Data on administrative boundaries are provided by MPDO Camalig, 2006.

Projection:

- * Universal Transverse Mercator
- * Zone 51(N)
- * Luzon (Philippines excluding Mindanao)



Note: Boundaries are for general reference and planning use only.



Municipality of Guinobatan

Municipality of Daraga

Municipality of Jovellar

561500 m

566500 m

571500 m

576500 m