




ELEVATION MAP

Municipality of Camalig

PROVINCE OF ALBAY
REGION V



Scale 1 : 100 000



560000 m 565000 m 570000 m 575000 m

Mt. Mayon Crater

Legend:

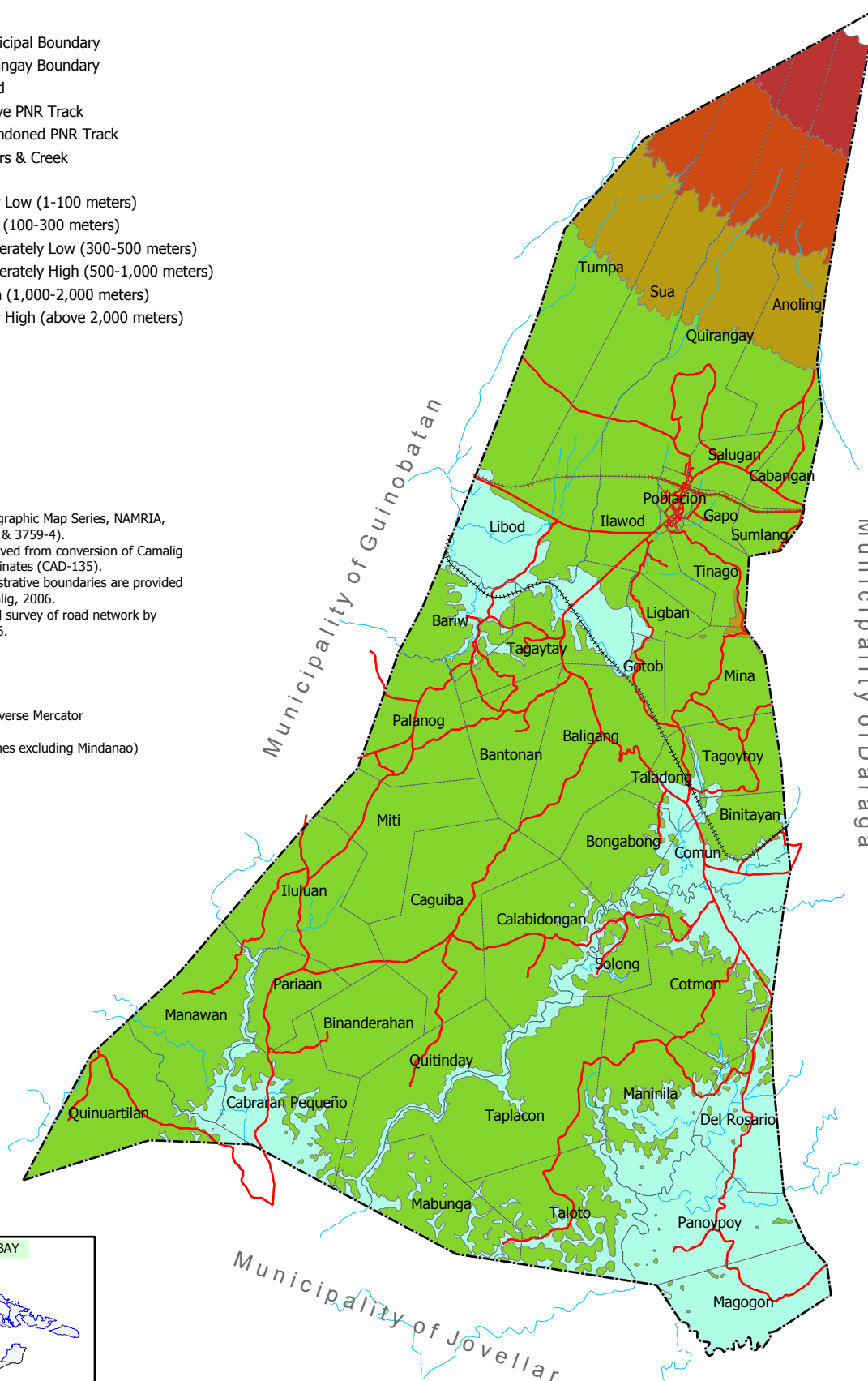
- Municipal Boundary
- Barangay Boundary
- Road
- Active PNR Track
- Abandoned PNR Track
- Rivers & Creek
- Very Low (1-100 meters)
- Low (100-300 meters)
- Moderately Low (300-500 meters)
- Moderately High (500-1,000 meters)
- High (1,000-2,000 meters)
- Very High (above 2,000 meters)

Sources:

- * 1:50 000 Topographic Map Series, NAMRIA, (sheets 3759-3 & 3759-4).
- * Boundaries derived from conversion of Camalig cadastral coordinates (CAD-135).
- * Data on administrative boundaries are provided by MPDO Camalig, 2006.
- * Actual GPS field survey of road network by GEOPLAN, 2006.

Projection:

- * Universal Transverse Mercator
- * Zone 51(N)
- * Luzon (Philippines excluding Mindanao)



1462500 m

1457500 m

1452500 m

1447500 m

1442500 m

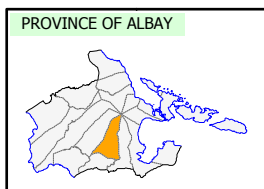
1462500 m

1457500 m

1452500 m

1447500 m

1442500 m



Note: Boundaries are for general reference and planning use only.

Developed & printed by:

