



HYDROLOGY MAP

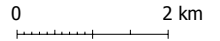
Municipality of Camalig

PROVINCE OF ALBAY

REGION V



Scale 1 : 100 000



560000 m 565000 m 570000 m 575000 m

Mt. Mayon Crater

Legend:

- Municipal Boundary
- Barangay Boundary
- Rivers & Creek

Sources:

- * 1:50 000 Topographic Map Series, NAMRIA, (sheets 3759-3 & 3759-4).
- * Boundaries derived from conversion of Camalig cadastral coordinates (CAD-135).
- * Data on administrative boundaries are provided by MPDO Camalig, 2006.

Projection:

- * Universal Transverse Mercator
- * Zone 51(N)
- * Luzon (Philippines excluding Mindanao)

1462500 m

1457500 m

1452500 m

1447500 m

1442500 m

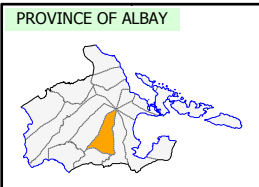
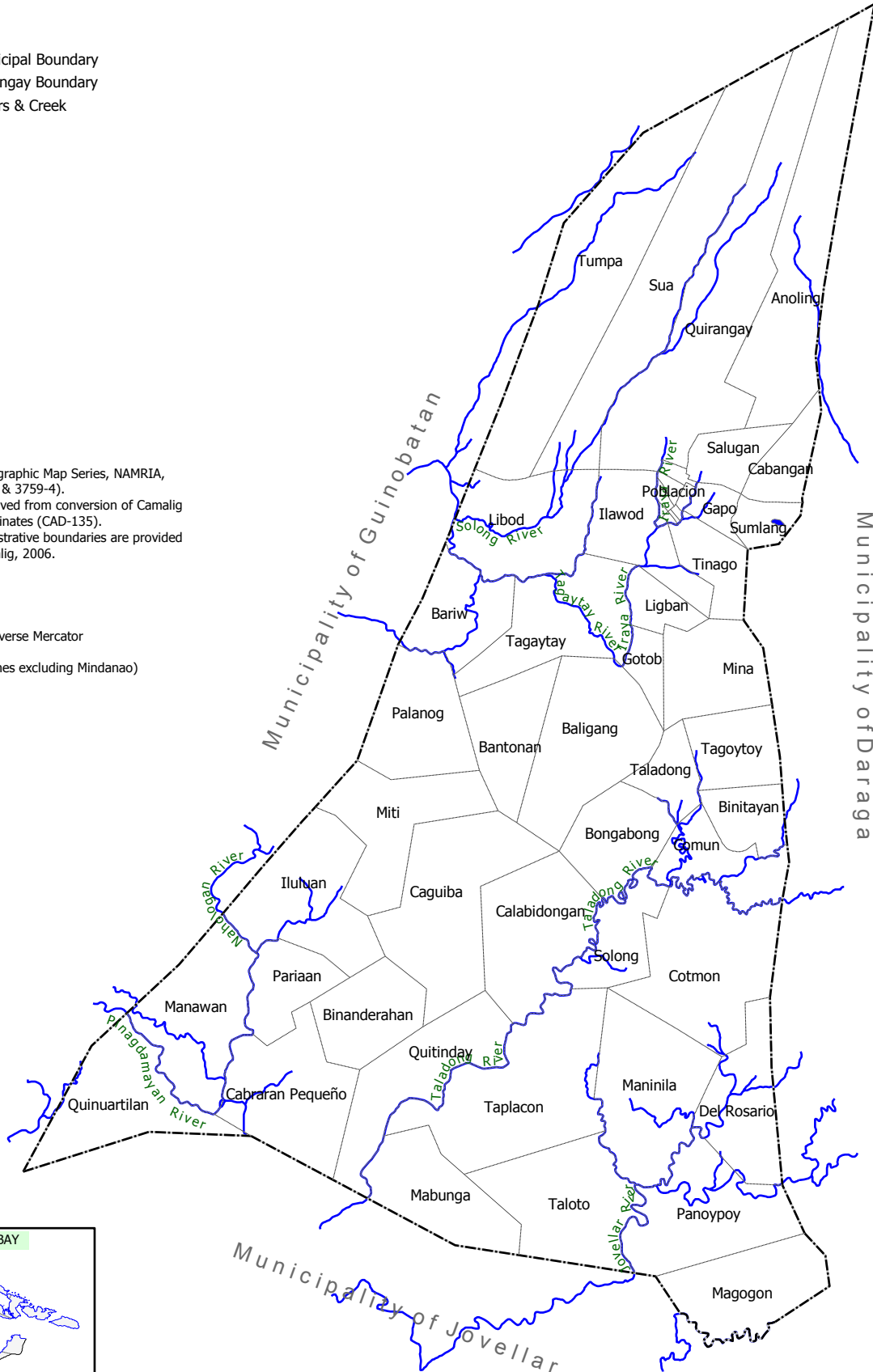
1462500 m

1457500 m

1452500 m

1447500 m

1442500 m



Note: Boundaries are for general reference and planning use only.

560000 m 565000 m 570000 m 575000 m