




URBAN BASE MAP

Municipality of Camalig

PROVINCE OF ALBAY
REGION V



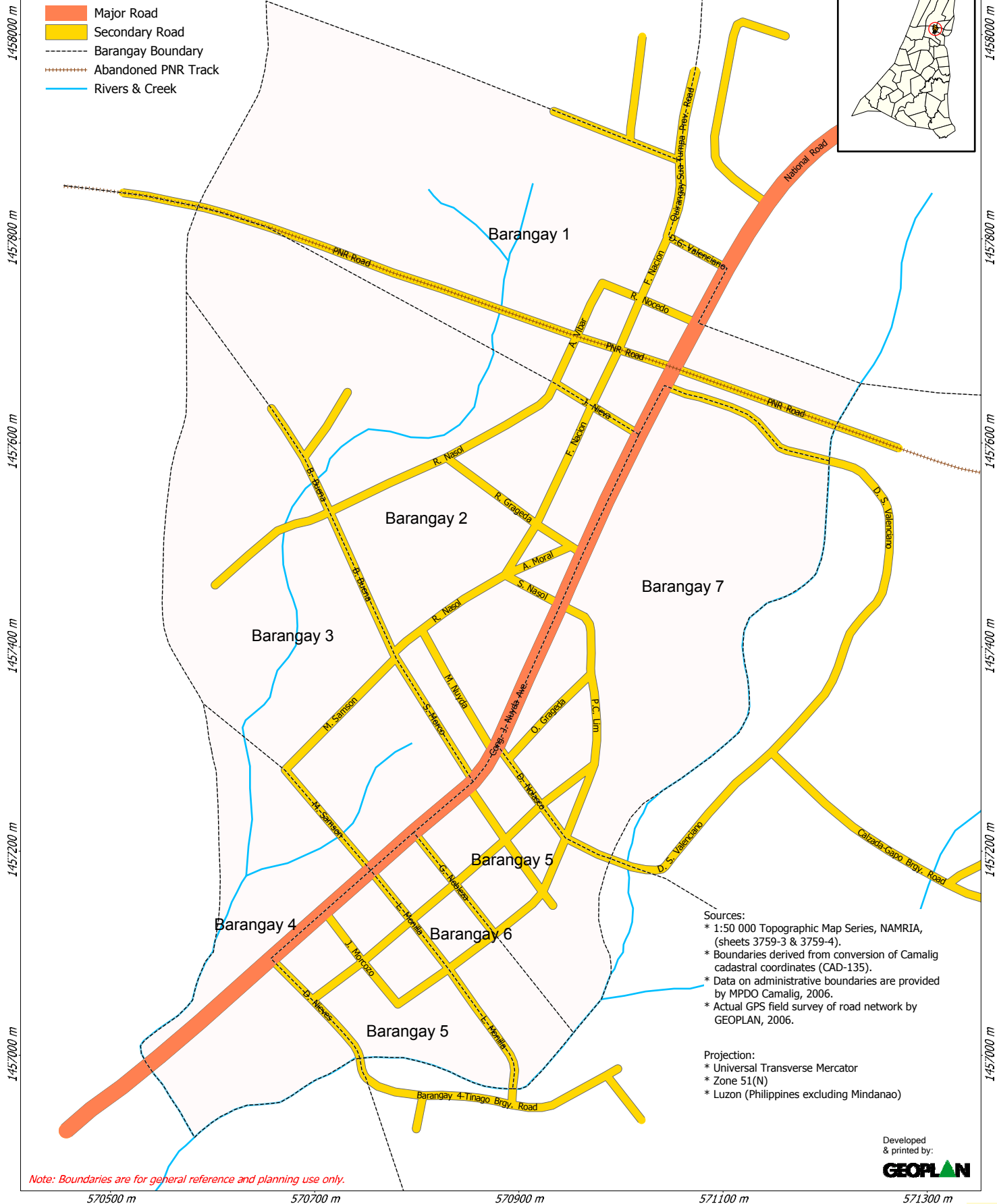
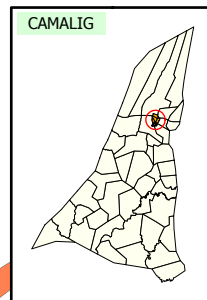
Scale 1 : 5 000



570500 m 570700 m 570900 m 571100 m 571300 m

Legend:

- Major Road
- Secondary Road
- Barangay Boundary
- Abandoned PNR Track
- Rivers & Creek



Sources:

- * 1:50 000 Topographic Map Series, NAMRIA, (sheets 3759-3 & 3759-4).
- * Boundaries derived from conversion of Camalig cadastral coordinates (CAD-135).
- * Data on administrative boundaries are provided by MPDO Camalig, 2006.
- * Actual GPS field survey of road network by GEOPLAN, 2006.

Projection:

- * Universal Transverse Mercator
- * Zone 51(N)
- * Luzon (Philippines excluding Mindanao)

Developed & printed by:
GEOPLAN

Note: Boundaries are for general reference and planning use only.

570500 m 570700 m 570900 m 571100 m 571300 m