




# AVERAGE ANNUAL POPULATION GROWTH RATE (2000 - 2003)

Municipality of Camalig  
PROVINCE OF ALBAY  
REGION V



Scale 1 : 100 000

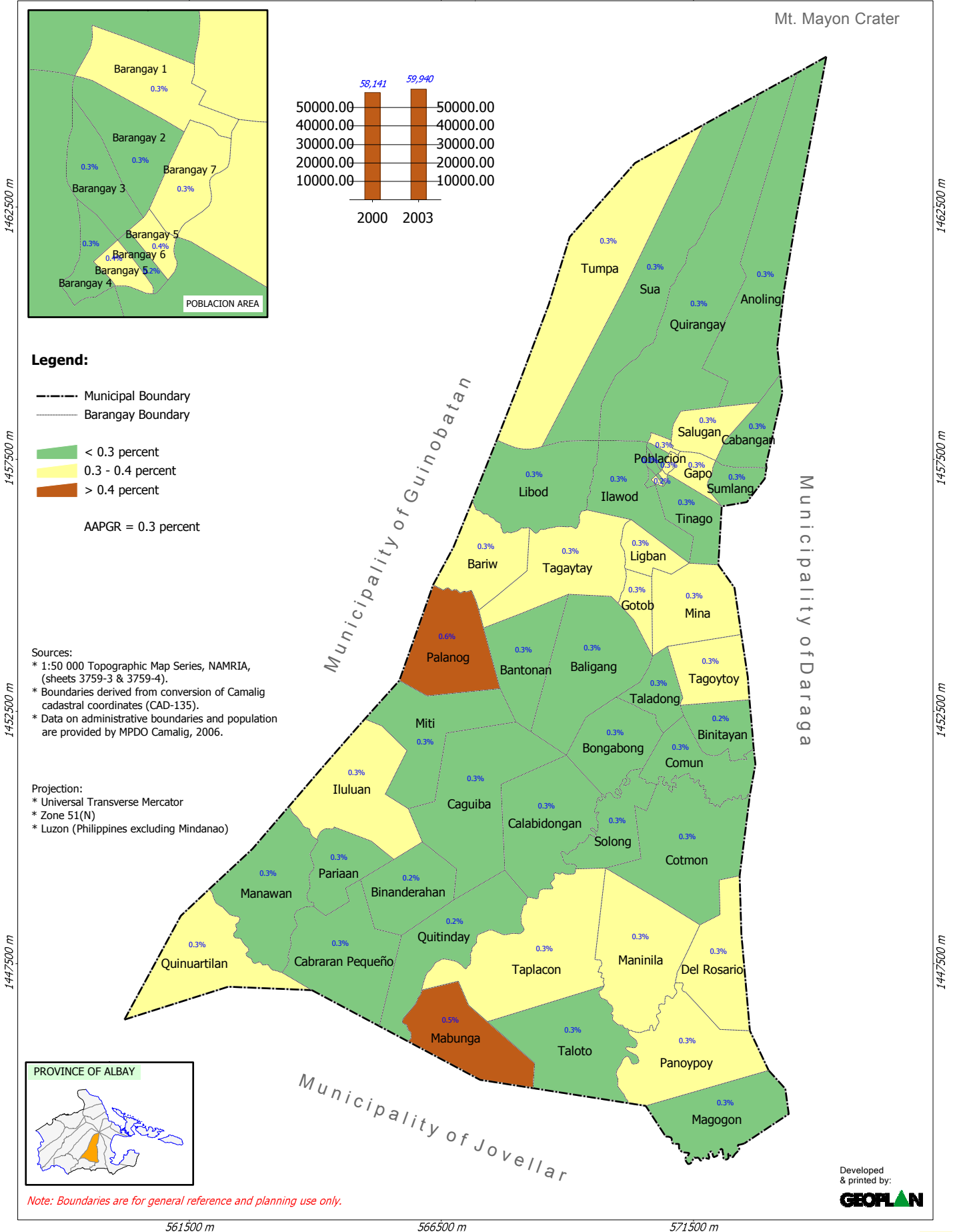


561500 m

566500 m

571500 m

Mt. Mayon Crater



**Legend:**

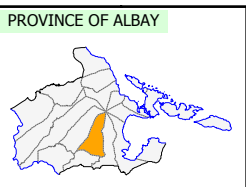
- Municipal Boundary
  - Barangay Boundary
  - < 0.3 percent
  - 0.3 - 0.4 percent
  - > 0.4 percent
- AAPGR = 0.3 percent

**Sources:**

- \* 1:50 000 Topographic Map Series, NAMRIA, (sheets 3759-3 & 3759-4).
- \* Boundaries derived from conversion of Camalig cadastral coordinates (CAD-135).
- \* Data on administrative boundaries and population are provided by MPDO Camalig, 2006.

**Projection:**

- \* Universal Transverse Mercator
- \* Zone 51(N)
- \* Luzon (Philippines excluding Mindanao)



Note: Boundaries are for general reference and planning use only.

Developed & printed by:

