


NUMBER OF CLASSROOMS IN SECONDARY SCHOOLS

Municipality of Camalig

PROVINCE OF ALBAY
REGION V



Scale 1 : 100 000

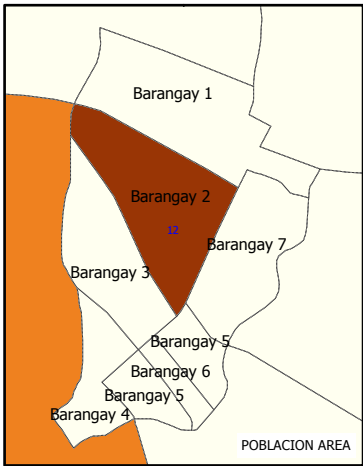
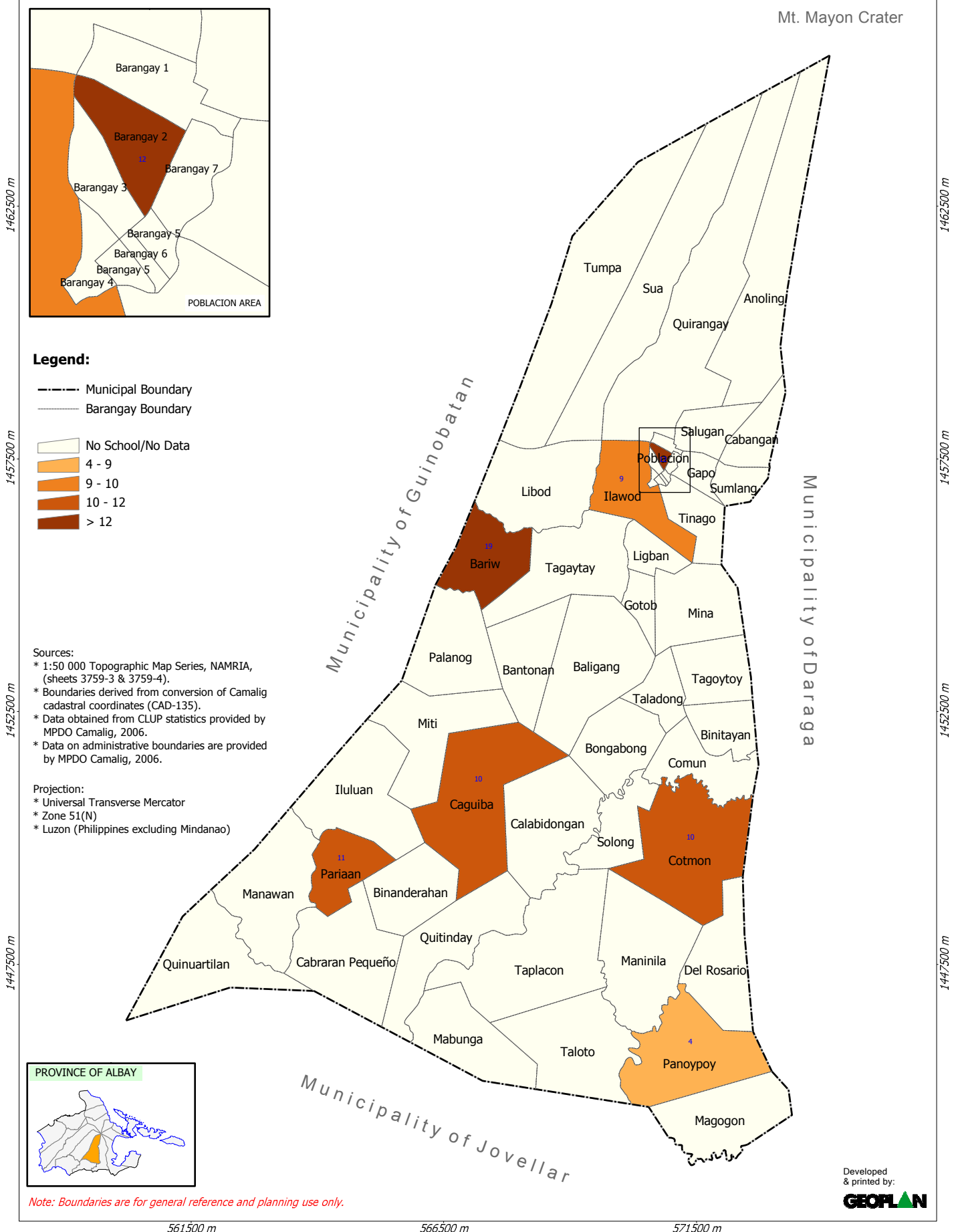


561500 m

566500 m

571500 m

Mt. Mayon Crater



Legend:

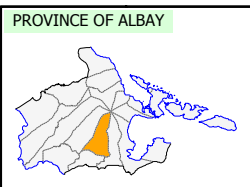
- Municipal Boundary
- Barangay Boundary
- No School/No Data
- 4 - 9
- 9 - 10
- 10 - 12
- > 12

Sources:

- * 1:50 000 Topographic Map Series, NAMRIA, (sheets 3759-3 & 3759-4).
- * Boundaries derived from conversion of Camalig cadastral coordinates (CAD-135).
- * Data obtained from CLUP statistics provided by MPDO Camalig, 2006.
- * Data on administrative boundaries are provided by MPDO Camalig, 2006.

Projection:

- * Universal Transverse Mercator
- * Zone 51(N)
- * Luzon (Philippines excluding Mindanao)



Developed & printed by:



Note: Boundaries are for general reference and planning use only.

561500 m

566500 m

571500 m