

# POPULATION 2000


## Municipality of Camalig

PROVINCE OF ALBAY

REGION V



Scale 1 : 100 000

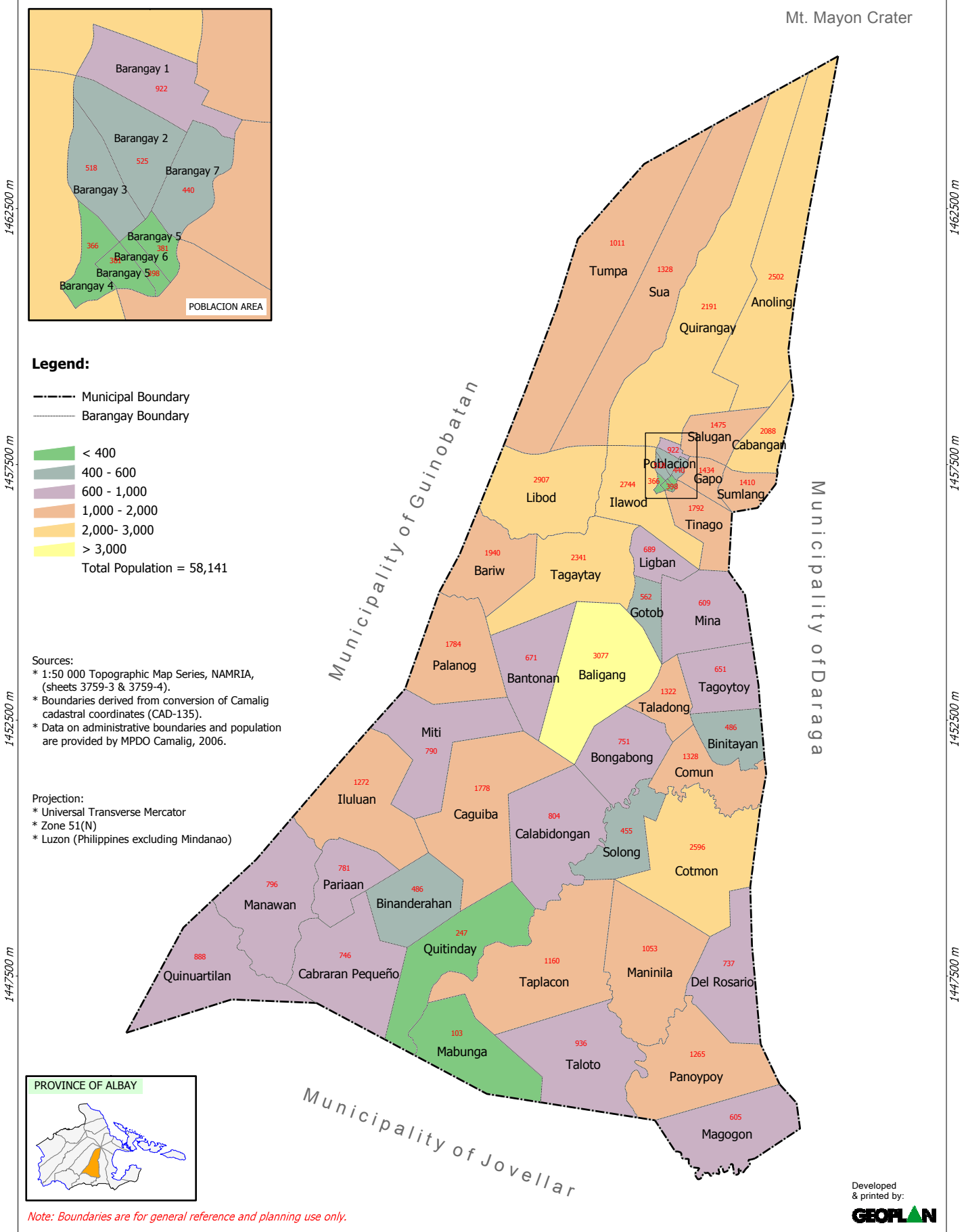


561500 m

566500 m

571500 m

Mt. Mayon Crater



### Legend:

- Municipal Boundary
- Barangay Boundary

- < 400
- 400 - 600
- 600 - 1,000
- 1,000 - 2,000
- 2,000 - 3,000
- > 3,000

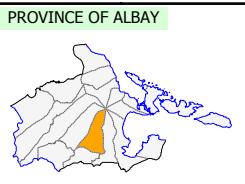
Total Population = 58,141

### Sources:

- \* 1:50 000 Topographic Map Series, NAMRIA, (sheets 3759-3 & 3759-4).
- \* Boundaries derived from conversion of Camalig cadastral coordinates (CAD-135).
- \* Data on administrative boundaries and population are provided by MPDO Camalig, 2006.

### Projection:

- \* Universal Transverse Mercator
- \* Zone 51(N)
- \* Luzon (Philippines excluding Mindanao)



Note: Boundaries are for general reference and planning use only.

Developed & printed by:



561500 m

566500 m

571500 m