



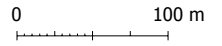
# URBAN BASE MAP

## Municipality of Camalig

PROVINCE OF ALBAY  
REGION V



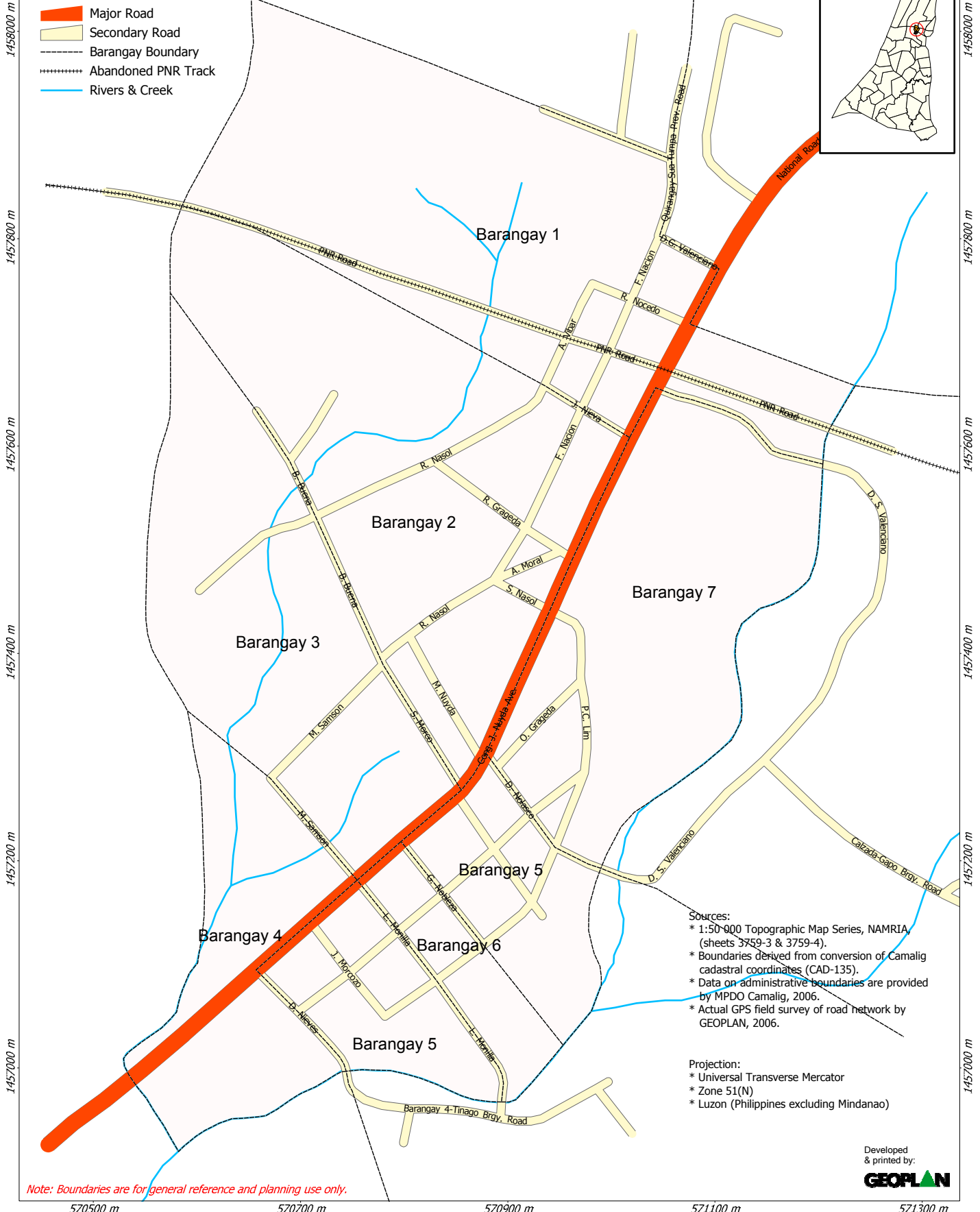
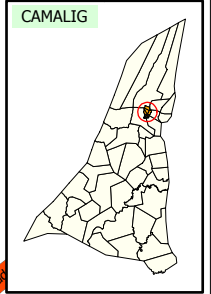
Scale 1 : 5 000



570500 m      570700 m      570900 m      571100 m      571300 m

**Legend:**

- Major Road
- Secondary Road
- Barangay Boundary
- Abandoned PNR Track
- Rivers & Creek



Sources:

- \* 1:50 000 Topographic Map Series, NAMRIA (sheets 3759-3 & 3759-4).
- \* Boundaries derived from conversion of Camalig cadastral coordinates (CAD-135).
- \* Data on administrative boundaries are provided by MPDO Camalig, 2006.
- \* Actual GPS field survey of road network by GEOPLAN, 2006.

Projection:

- \* Universal Transverse Mercator
- \* Zone 51(N)
- \* Luzon (Philippines excluding Mindanao)

Note: Boundaries are for general reference and planning use only.

Developed & printed by: **GEOPLAN**

570500 m      570700 m      570900 m      571100 m      571300 m