



EXISTING URBAN LAND USE MAP


Municipality of Camalig

PROVINCE OF ALBAY

REGION V



Scale 1 : 5 000



570500 m

570700 m

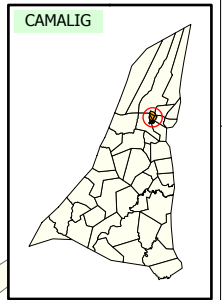
570900 m

571100 m

571300 m

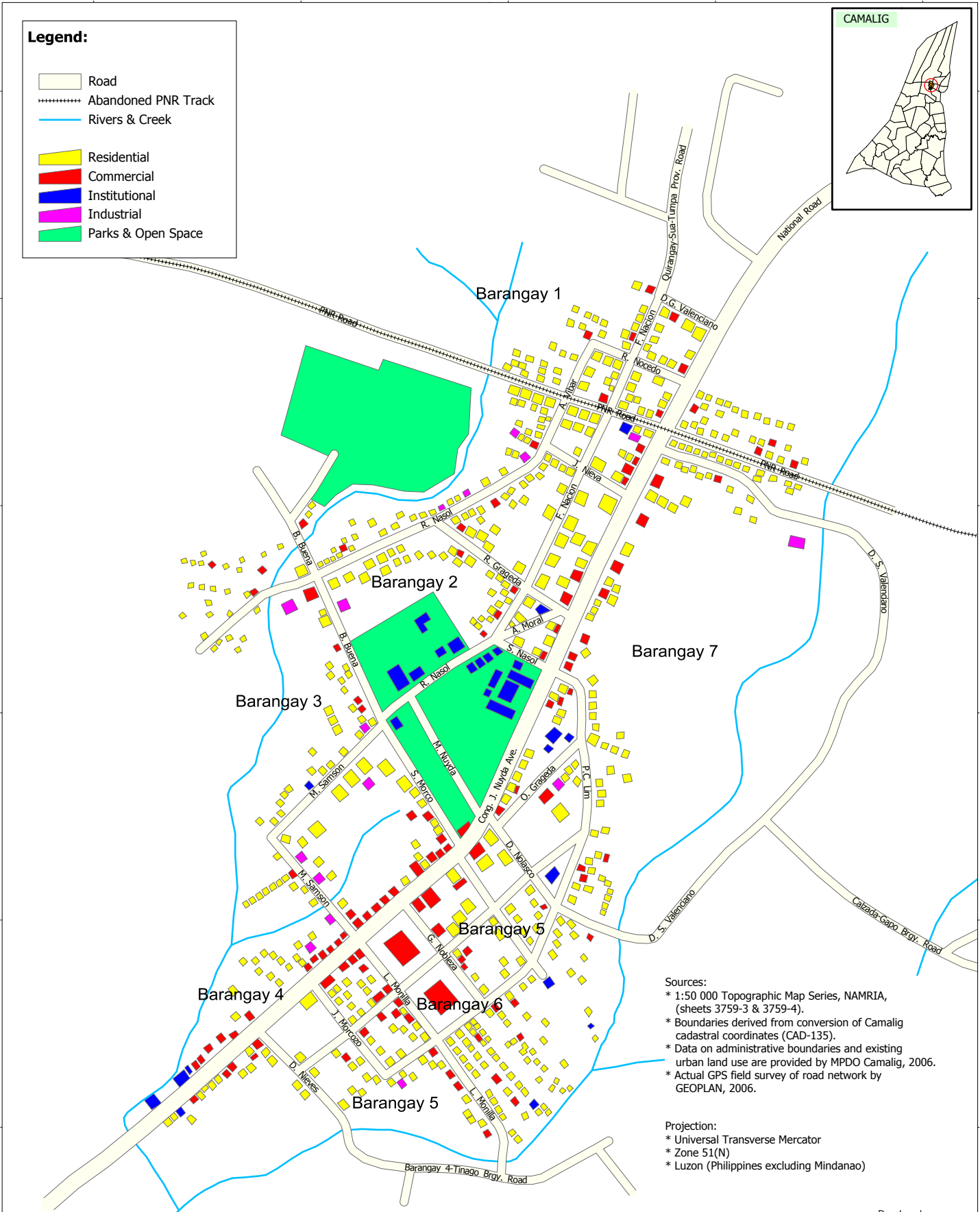
Legend:

- Road
- Abandoned PNR Track
- Rivers & Creek
- Residential
- Commercial
- Institutional
- Industrial
- Parks & Open Space



1458000 m
1457800 m
1457600 m
1457400 m
1457200 m
1457000 m

1458000 m
1457800 m
1457600 m
1457400 m
1457200 m
1457000 m



- Sources:
- * 1:50 000 Topographic Map Series, NAMRIA, (sheets 3759-3 & 3759-4).
 - * Boundaries derived from conversion of Camalig cadastral coordinates (CAD-135).
 - * Data on administrative boundaries and existing urban land use are provided by MPDO Camalig, 2006.
 - * Actual GPS field survey of road network by GEOPLAN, 2006.

- Projection:
- * Universal Transverse Mercator
 - * Zone 51(N)
 - * Luzon (Philippines excluding Mindanao)

Note: Boundaries are for general reference and planning use only.

Developed & printed by:
GEOPLAN

570500 m

570700 m

570900 m

571100 m

571300 m