



FOREST/LAND COVER MAP


Municipality of Camalig

PROVINCE OF ALBAY

REGION V



Scale 1 : 100 000



560000 m 565000 m 570000 m 575000 m

Mt. Mayon Crater

Legend:

- Municipal Boundary
- Barangay Boundary
- Road
- Active PNR Track
- Abandoned PNR Track
- Rivers & Creek
- Open Forest Brod Leaved
- Other Land, Cultivated, Annual Crop
- Other Land, Cultivated, Perinimal Crop
- Other Land, Natural, Barren Land
- Other Land, Natural, Grass Land
- Other Wooden Land, Shrubs
- Other Wooden Land, Wooded Grassland

Sources:

- * 1:50 000 Topographic Map Series, NAMRIA, (sheets 3759-3 & 3759-4).
- * Boundaries derived from conversion of Camalig cadastral coordinates (CAD-135).
- * Data on administrative boundaries and forest/land cover are provided by MPDO Camalig, 2006.
- * Actual GPS field survey of road network by GEOPLAN, 2006.

Projection:

- * Universal Transverse Mercator
- * Zone 51(N)
- * Luzon (Philippines excluding Mindanao)

1462500 m

1457500 m

1452500 m

1447500 m

1442500 m

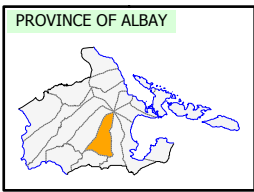
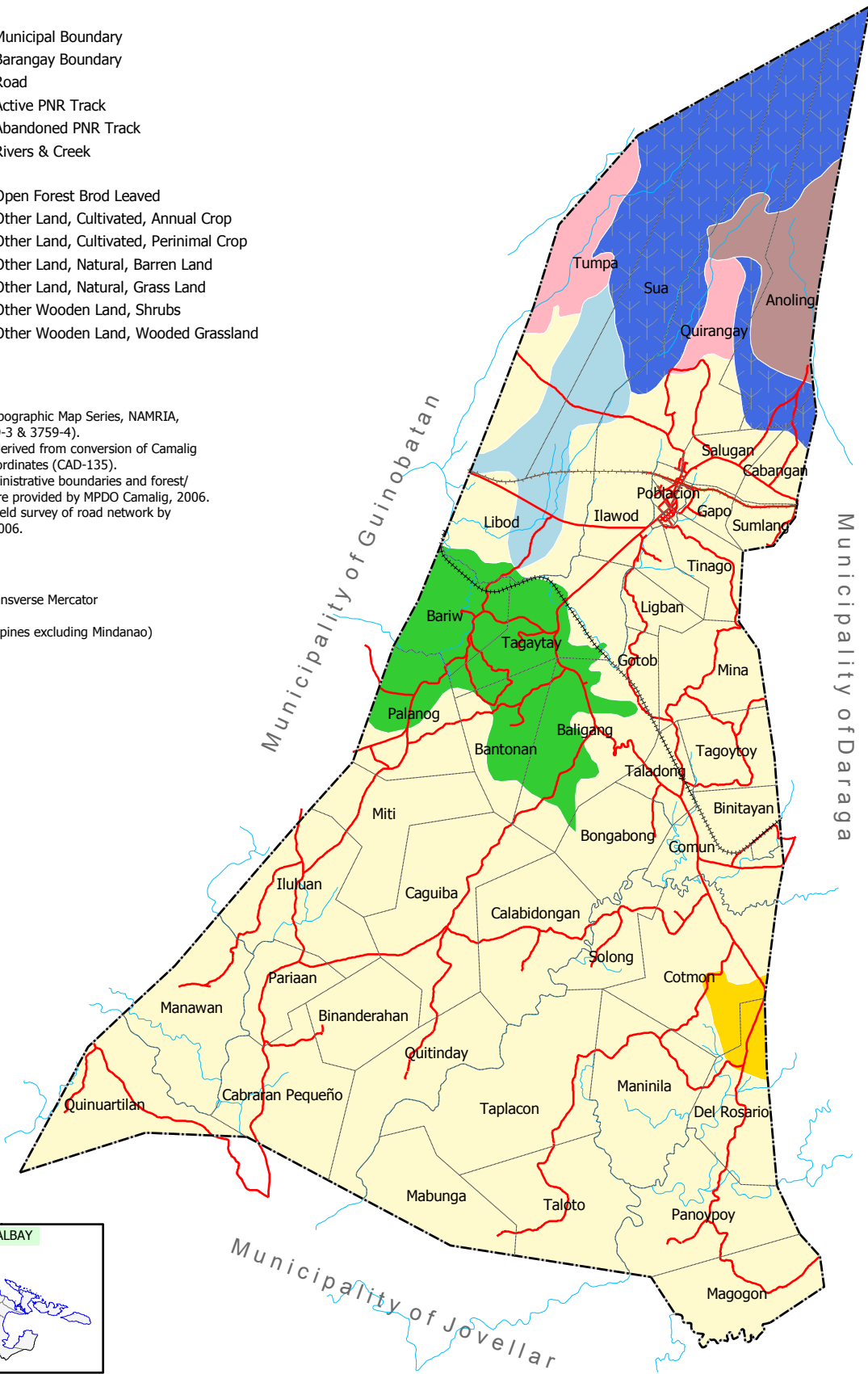
1462500 m

1457500 m

1452500 m

1447500 m

1442500 m



Note: Boundaries are for general reference and planning use only.

Developed & printed by: **GEOPLAN**

560000 m 565000 m 570000 m 575000 m