




# COMMERCIAL ELECTRIC CONNECTIONS

## Municipality of Camalig

PROVINCE OF ALBAY  
REGION V



Scale 1 : 100 000

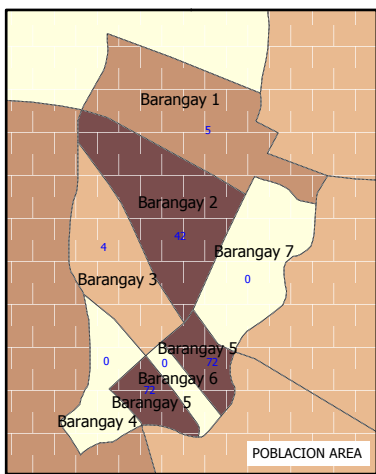


561500 m

566500 m

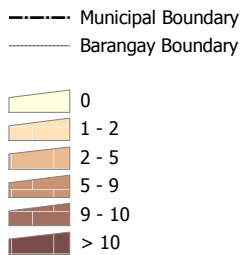
571500 m

576500 m



Mt. Mayon Crater

### Legend:

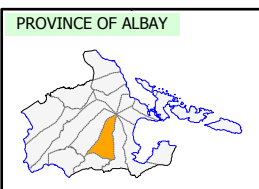


### Sources:

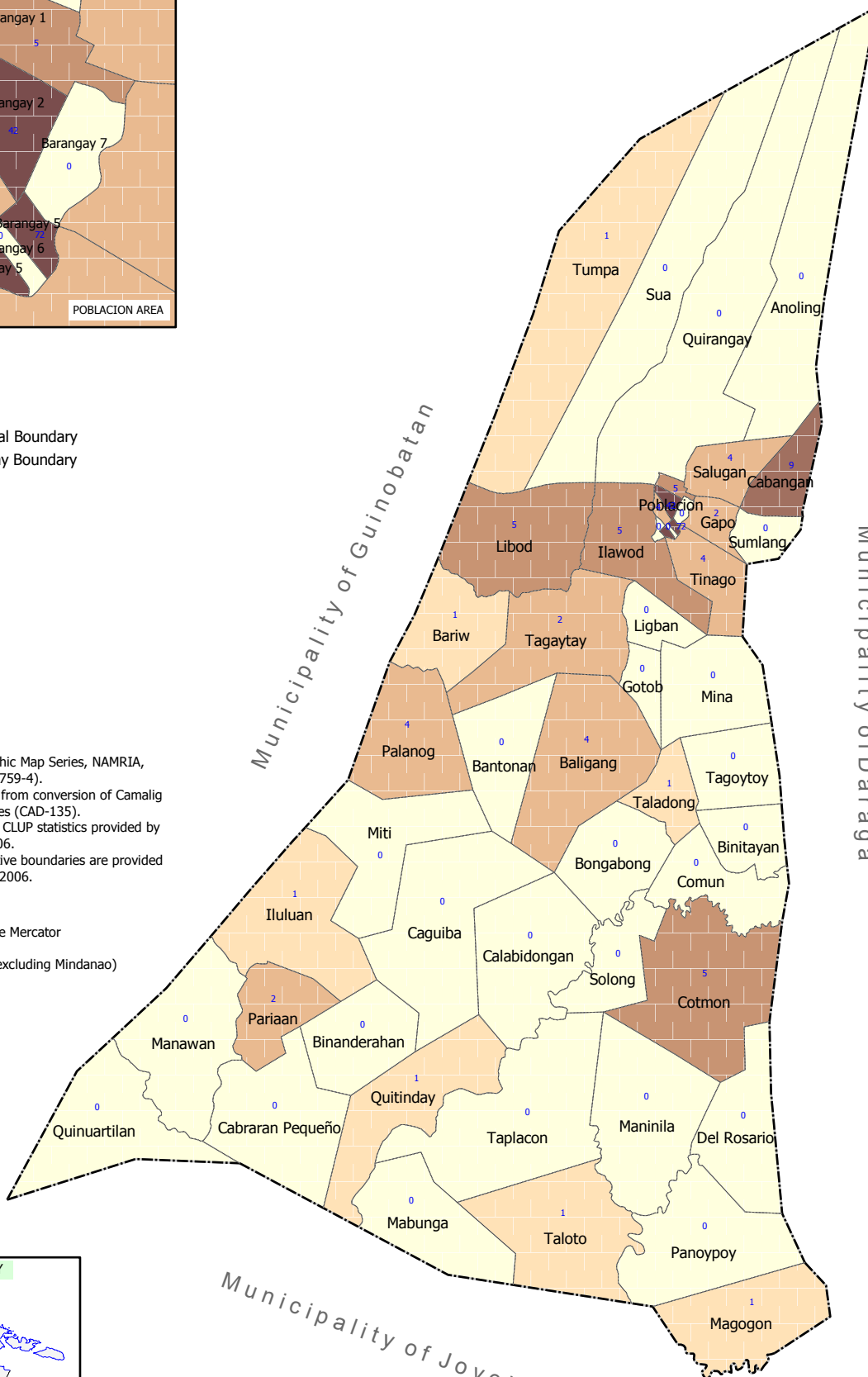
- \* 1:50 000 Topographic Map Series, NAMRIA, (sheets 3759-3 & 3759-4).
- \* Boundaries derived from conversion of Camalig cadastral coordinates (CAD-135).
- \* Data obtained from CLUP statistics provided by MPDO Camalig, 2006.
- \* Data on administrative boundaries are provided by MPDO Camalig, 2006.

### Projection:

- \* Universal Transverse Mercator
- \* Zone 51(N)
- \* Luzon (Philippines excluding Mindanao)



Note: Boundaries are for general reference and planning use only.



Developed & printed by:



561500 m

566500 m

571500 m

576500 m