




LOCATION OF HEALTH FACILITIES

Municipality of Camalig

PROVINCE OF ALBAY
REGION V



Scale 1 : 100 000



561500 m

566500 m

571500 m

576500 m

Mt. Mayon Crater

Legend:

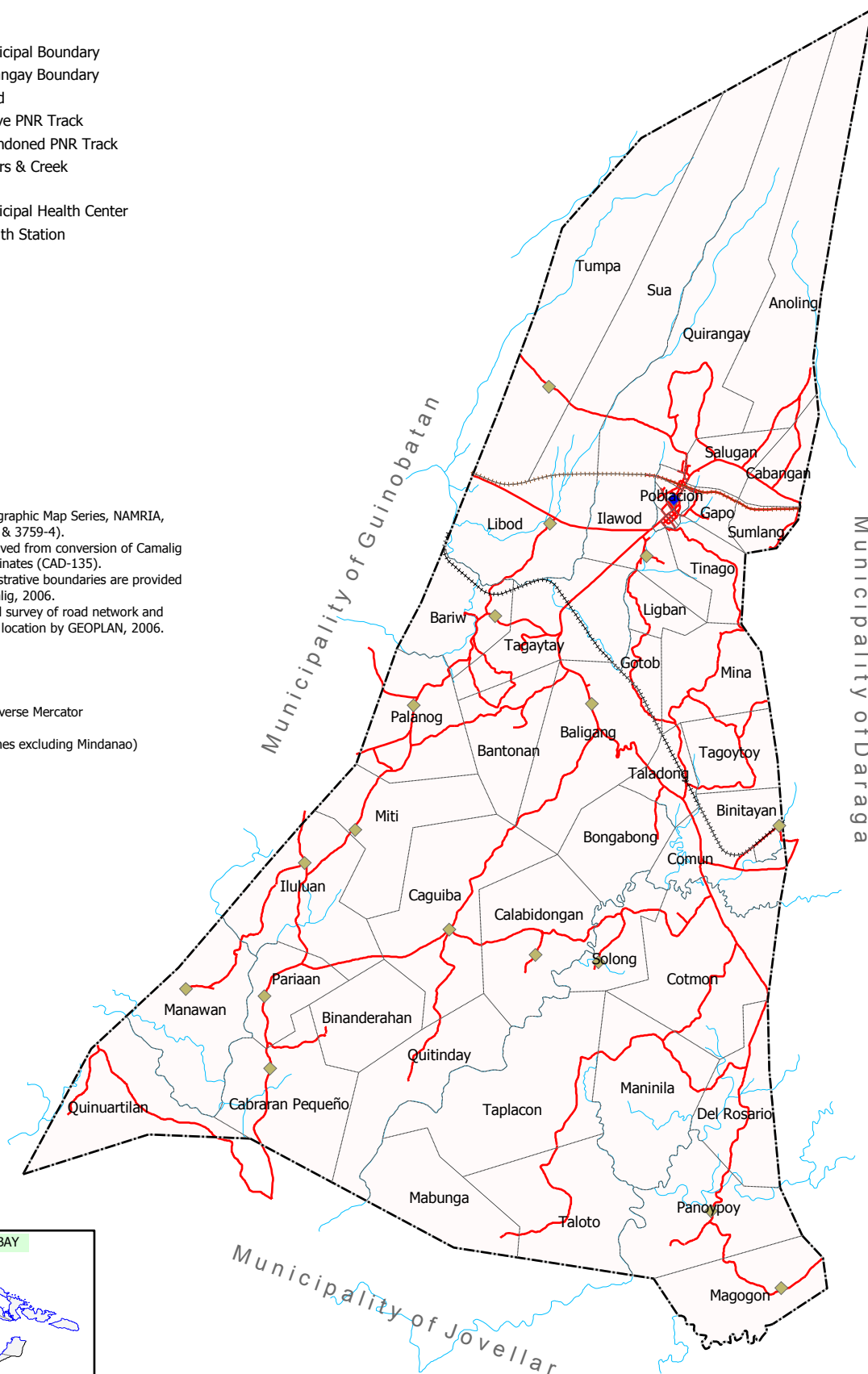
- Municipal Boundary
- Barangay Boundary
- Road
- Active PNR Track
- Abandoned PNR Track
- Rivers & Creek
- Municipal Health Center
- Health Station

Sources:

- * 1:50 000 Topographic Map Series, NAMRIA, (sheets 3759-3 & 3759-4).
- * Boundaries derived from conversion of Camalig cadastral coordinates (CAD-135).
- * Data on administrative boundaries are provided by MPDO Camalig, 2006.
- * Actual GPS field survey of road network and health facilities location by GEOPLAN, 2006.

Projection:

- * Universal Transverse Mercator
- * Zone 51(N)
- * Luzon (Philippines excluding Mindanao)



1462500 m

1457500 m

1452500 m

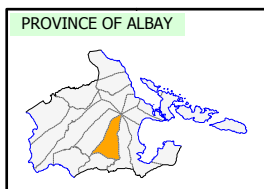
1447500 m

1462500 m

1457500 m

1452500 m

1447500 m



Note: Boundaries are for general reference and planning use only.

561500 m

566500 m

571500 m

576500 m