



URBAN DRAINAGE MAP

Municipality of Camalig

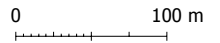
PROVINCE OF ALBAY

REGION V

N



Scale 1 : 5 000



570500 m







570700 m

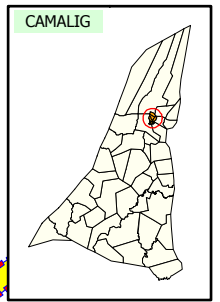
570900 m

571100 m

571300 m

Legend:

-  Major Road
-  Secondary Road
-  Barangay Boundary
-  Abandoned PNR Track
-  Rivers & Creek
-  Existing Drainage Line



1458000 m

1457800 m

1457600 m

1457400 m

1457200 m

1457000 m

1458000 m

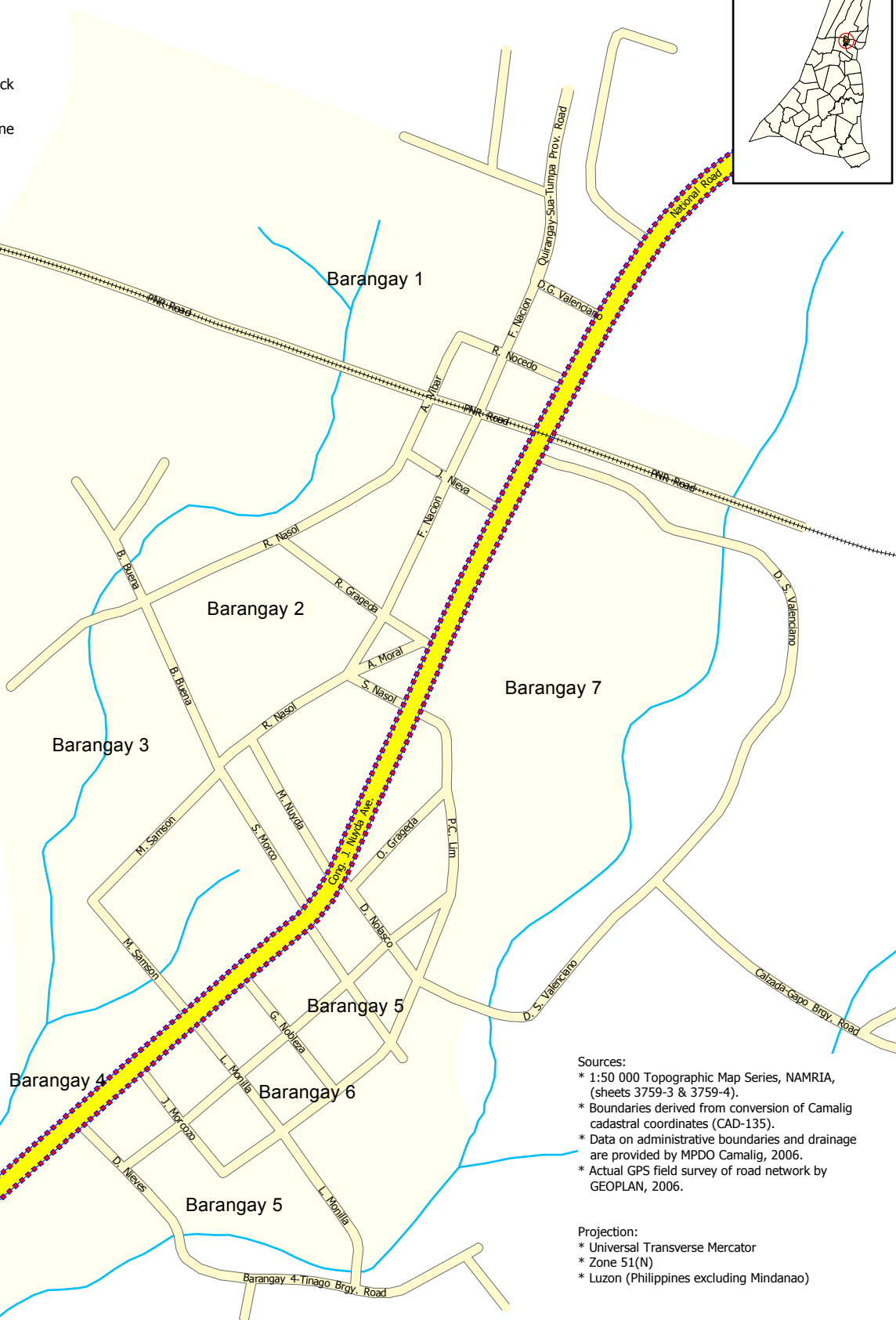
1457800 m

1457600 m

1457400 m

1457200 m

1457000 m



Sources:

- * 1:50 000 Topographic Map Series, NAMRIA, (sheets 3759-3 & 3759-4).
- * Boundaries derived from conversion of Camalig cadastral coordinates (CAD-135).
- * Data on administrative boundaries and drainage are provided by MPDO Camalig, 2006.
- * Actual GPS field survey of road network by GEOPLAN, 2006.

Projection:

- * Universal Transverse Mercator
- * Zone 51(N)
- * Luzon (Philippines excluding Mindanao)

Developed & printed by:
GEOPLAN

Note: Boundaries are for general reference and planning use only.

570500 m

570700 m

570900 m

571100 m

571300 m