



# URBAN AND RURAL BARANGAYS


## Municipality of Camalig

PROVINCE OF ALBAY

REGION V

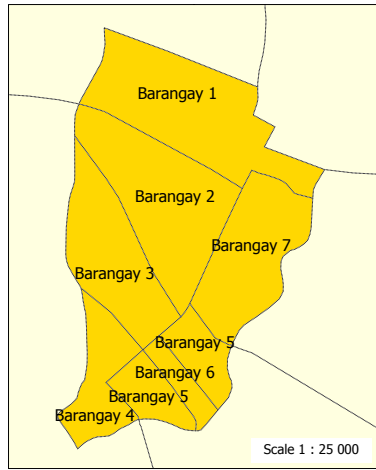


Scale 1 : 100 000



560000 m                      565000 m                      570000 m                      575000 m

Mt. Mayon Crater



### Legend:

- Municipal Boundary
- Barangay Boundary
- Rural Barangays
- Urban Barangays

### Sources:

- \* 1:50 000 Topographic Map Series, NAMRIA, (sheets 3759-3 & 3759-4).
- \* Boundaries derived from conversion of Camalig cadastral coordinates (CAD-135).
- \* Data on barangay classification obtained from MPDO Camalig, 2006.

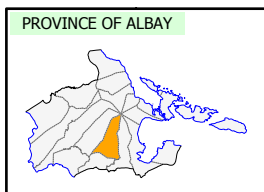
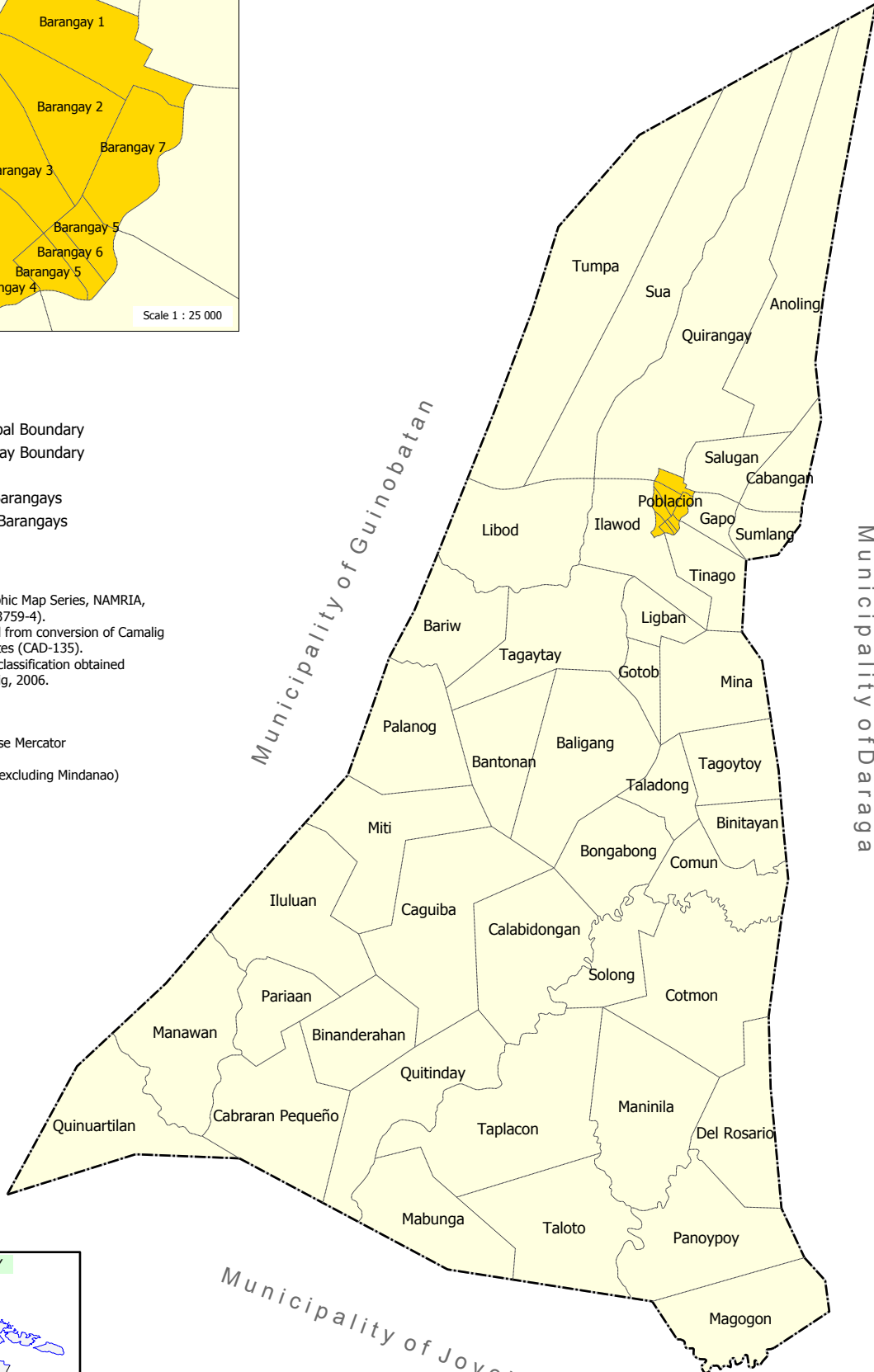
### Projection:

- \* Universal Transverse Mercator
- \* Zone 51(N)
- \* Luzon (Philippines excluding Mindanao)

Municipality of Guinobatan

Municipality of Daraga

Municipality of Jovellar



Note: Boundaries are for general reference and planning use only.

Developed & printed by:



1462500 m

1457500 m

1452500 m

1447500 m

1442500 m

1462500 m

1457500 m

1452500 m

1447500 m

1442500 m

560000 m                      565000 m                      570000 m                      575000 m