


ESTIMATED POPULATION DENSITY 2005

Municipality of Camalig

PROVINCE OF ALBAY
REGION V



Scale 1 : 100 000

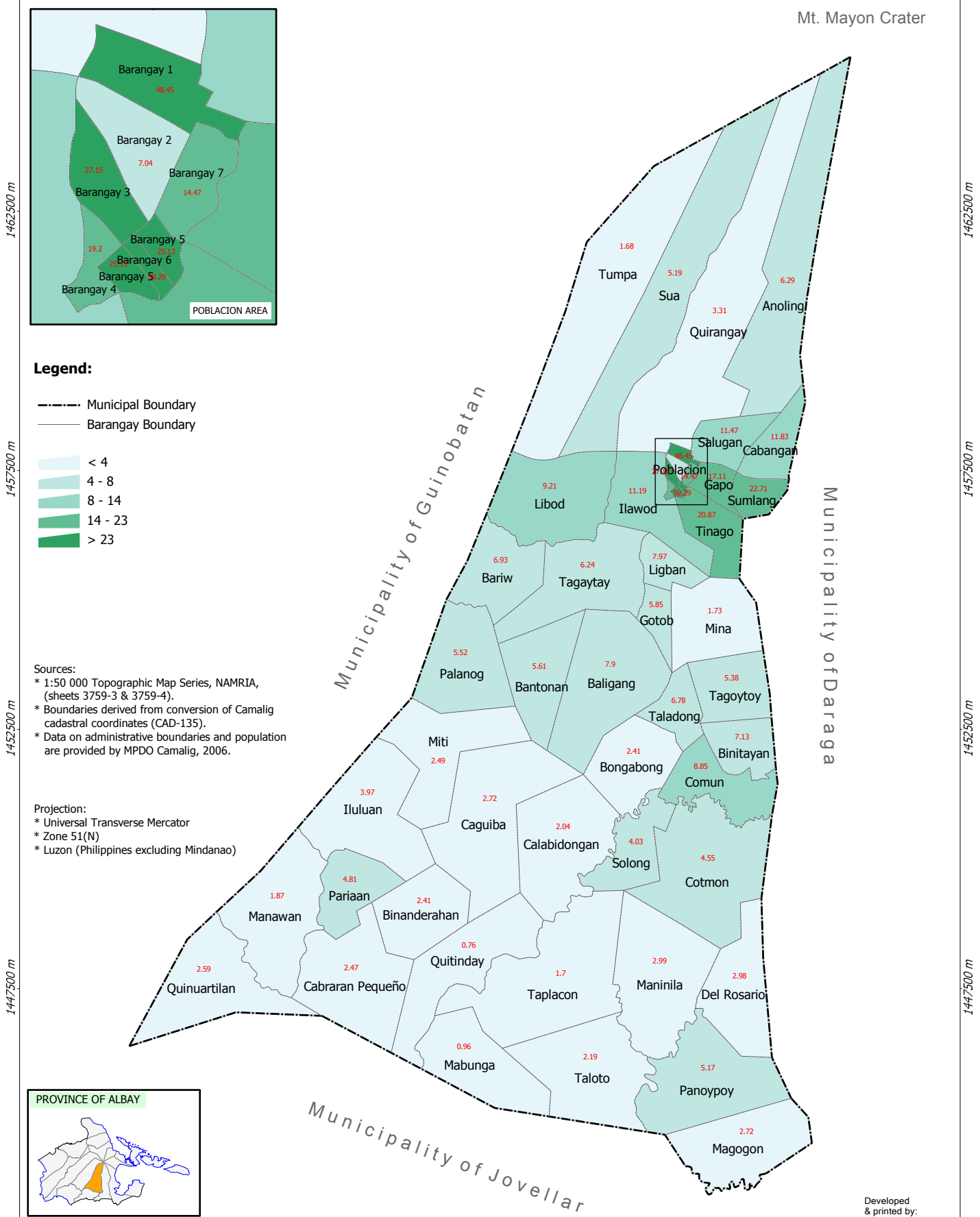


561500 m

566500 m

571500 m

Mt. Mayon Crater



Legend:

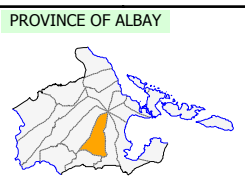
- Municipal Boundary
- Barangay Boundary
- < 4
- 4 - 8
- 8 - 14
- 14 - 23
- > 23

Sources:

- * 1:50 000 Topographic Map Series, NAMRIA, (sheets 3759-3 & 3759-4).
- * Boundaries derived from conversion of Camalig cadastral coordinates (CAD-135).
- * Data on administrative boundaries and population are provided by MPDO Camalig, 2006.

Projection:

- * Universal Transverse Mercator
- * Zone 51(N)
- * Luzon (Philippines excluding Mindanao)



Note: Boundaries are for general reference and planning use only.

Developed & printed by:



561500 m

566500 m

571500 m