




# PERCENTAGE OF HOUSEHOLDS WITH ANNUAL INCOMES FROM Php 100,000 TO Php 150,000

Municipality of Camalig  
PROVINCE OF ALBAY  
REGION V



Scale 1 : 100 000

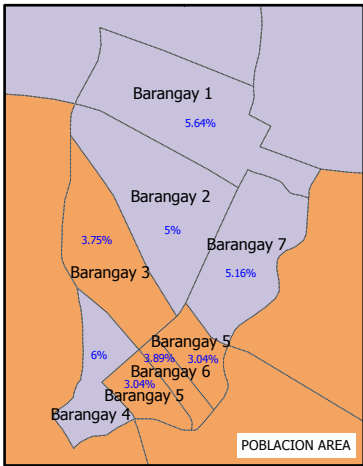
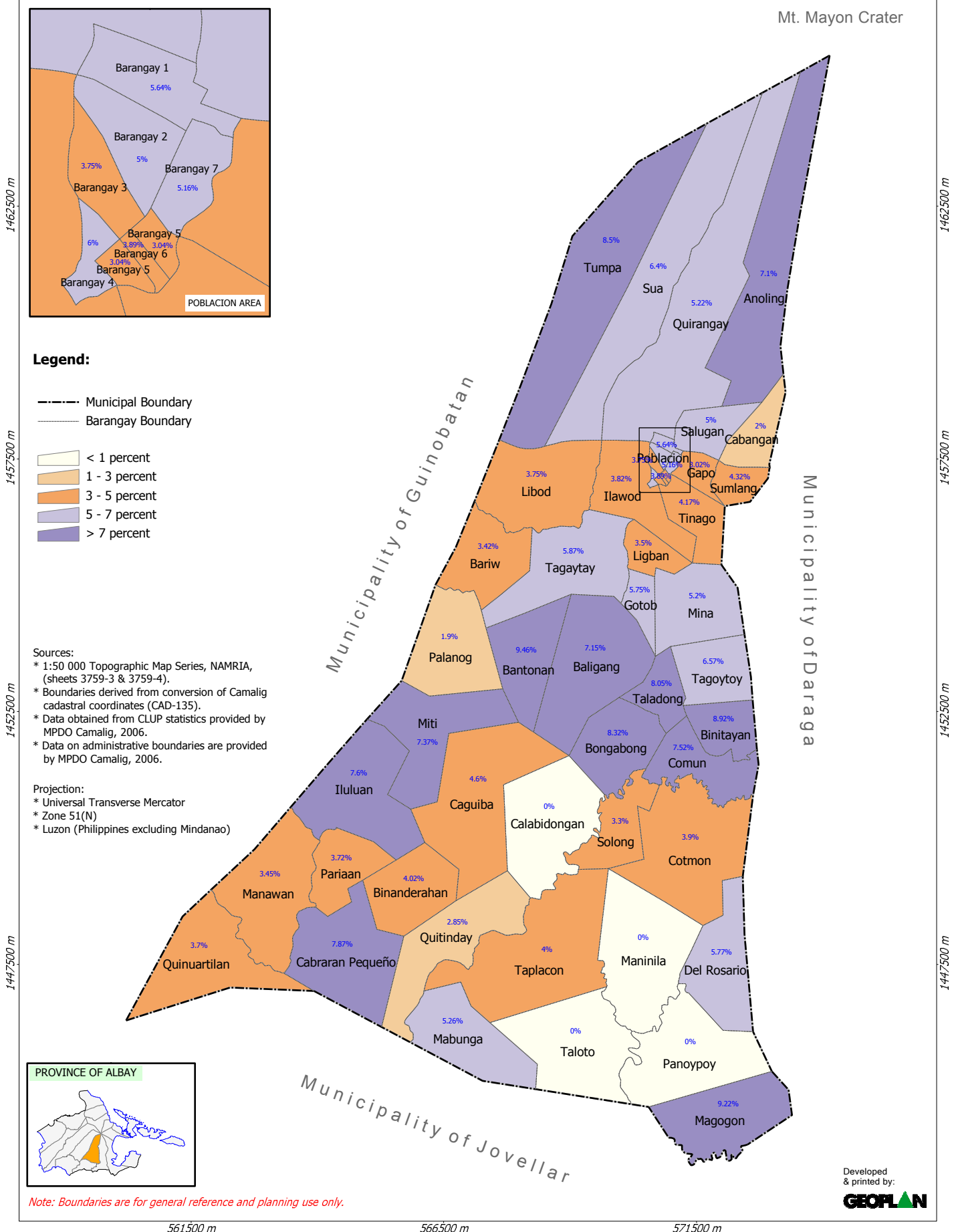


561500 m

566500 m

571500 m

Mt. Mayon Crater



**Legend:**

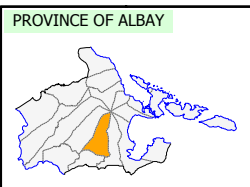
- Municipal Boundary
- Barangay Boundary
- < 1 percent
- 1 - 3 percent
- 3 - 5 percent
- 5 - 7 percent
- > 7 percent

**Sources:**

- \* 1:50 000 Topographic Map Series, NAMRIA, (sheets 3759-3 & 3759-4).
- \* Boundaries derived from conversion of Camalig cadastral coordinates (CAD-135).
- \* Data obtained from CLUP statistics provided by MPDO Camalig, 2006.
- \* Data on administrative boundaries are provided by MPDO Camalig, 2006.

**Projection:**

- \* Universal Transverse Mercator
- \* Zone 51(N)
- \* Luzon (Philippines excluding Mindanao)



Developed & printed by:



Note: Boundaries are for general reference and planning use only.

561500 m

566500 m

571500 m