




PERCENTAGE OF HOUSEHOLDS WITH ANNUAL INCOMES OF UP TO Php 50,000

Municipality of Camalig

PROVINCE OF ALBAY
REGION V



Scale 1 : 100 000

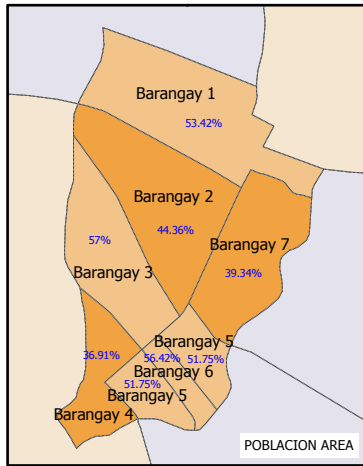


561500 m

566500 m

571500 m

Mt. Mayon Crater



Legend:

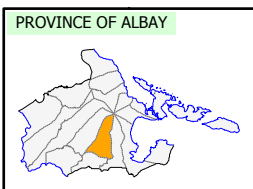
- Municipal Boundary
- Barangay Boundary
- < 50 percent
- 50 - 60 percent
- 60 - 70 percent
- 70 - 80 percent
- 80 - 90 percent
- > 90 percent

Sources:

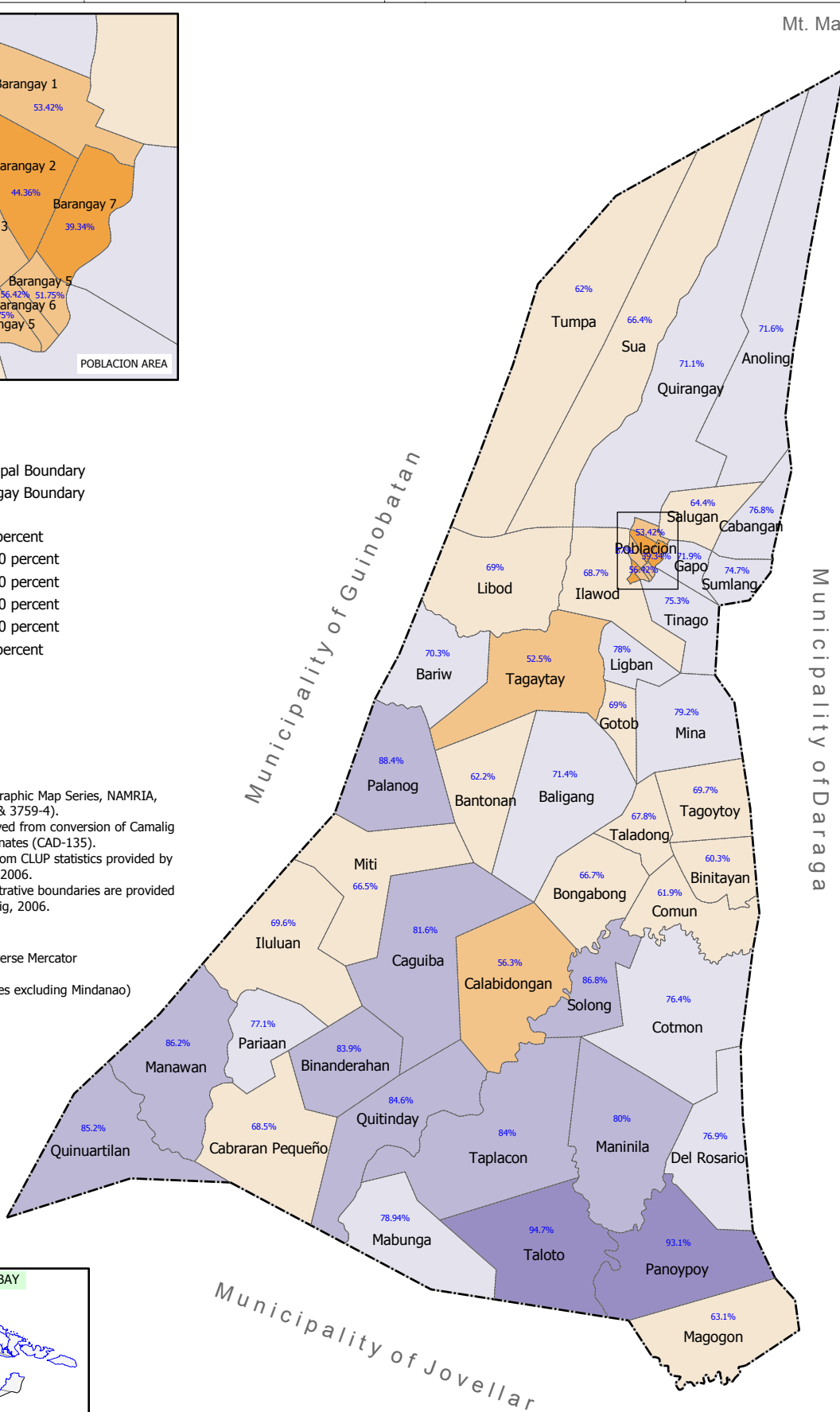
- * 1:50 000 Topographic Map Series, NAMRIA, (sheets 3759-3 & 3759-4).
- * Boundaries derived from conversion of Camalig cadastral coordinates (CAD-135).
- * Data obtained from CLUP statistics provided by MPDO Camalig, 2006.
- * Data on administrative boundaries are provided by MPDO Camalig, 2006.

Projection:

- * Universal Transverse Mercator
- * Zone 51(N)
- * Luzon (Philippines excluding Mindanao)



Note: Boundaries are for general reference and planning use only.



Developed & printed by:



561500 m

566500 m

571500 m