




# PROJECTED POPULATION DENSITY 2010 Municipality of Camalig PROVINCE OF ALBAY REGION V



Scale 1 : 100 000

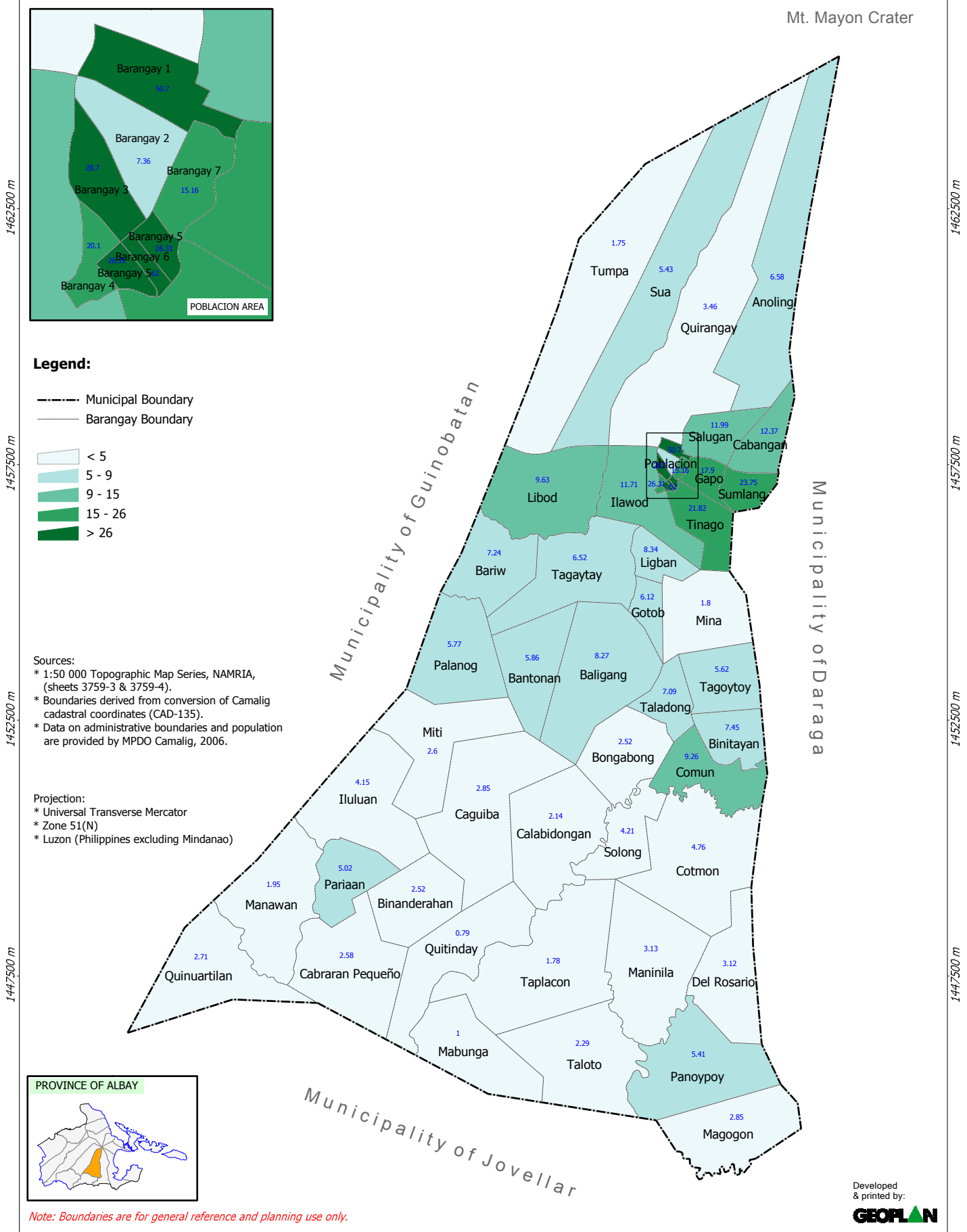


561500 m

566500 m

571500 m

Mt. Mayon Crater



**Legend:**

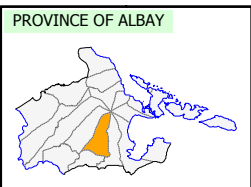
- Municipal Boundary
- Barangay Boundary
- < 5
- 5 - 9
- 9 - 15
- 15 - 26
- > 26

**Sources:**

- \* 1:50 000 Topographic Map Series, NAMRIA, (sheets 3759-3 & 3759-4).
- \* Boundaries derived from conversion of Camalig cadastral coordinates (CAD-135).
- \* Data on administrative boundaries and population are provided by MPDO Camalig, 2006.

**Projection:**

- \* Universal Transverse Mercator
- \* Zone 51(N)
- \* Luzon (Philippines excluding Mindanao)



Note: Boundaries are for general reference and planning use only.

Developed & printed by:



561500 m

566500 m

571500 m